EUROPEAN GEOPHYSICAL SERVICES LTD

Client:	**Marriott Geotechnical**	Log Type: ***Image***
Borehole:	**TH0407**	

LOWER

Location: **UKGEOS** Area: **Thornton Science Park** Grid Ref: Elevation:

Drilled Depth: (m)	**106.4**	Date:	**21.12.2022**
Logged Depth: (m)	**19.0**	Recorded By:	**D. Hingley**
Logging Datum:	**Top of 610mm PVC Lining**	Remarks:	
Logged Interval: (m)	**19.0 - 106.4**		
Fluid Level: (m)	**106.4**		

BOREHOLE RECORD

Bit: (mm)	From: (m)	To: (m)
147	**6.0**	**106.4**

CASING RECORD

Type	Size: (mm)	From: (m)	To: (m)
PVC	**609**	**0**	**2.0**
Steel	**250**	**-0.33**	**5.8**

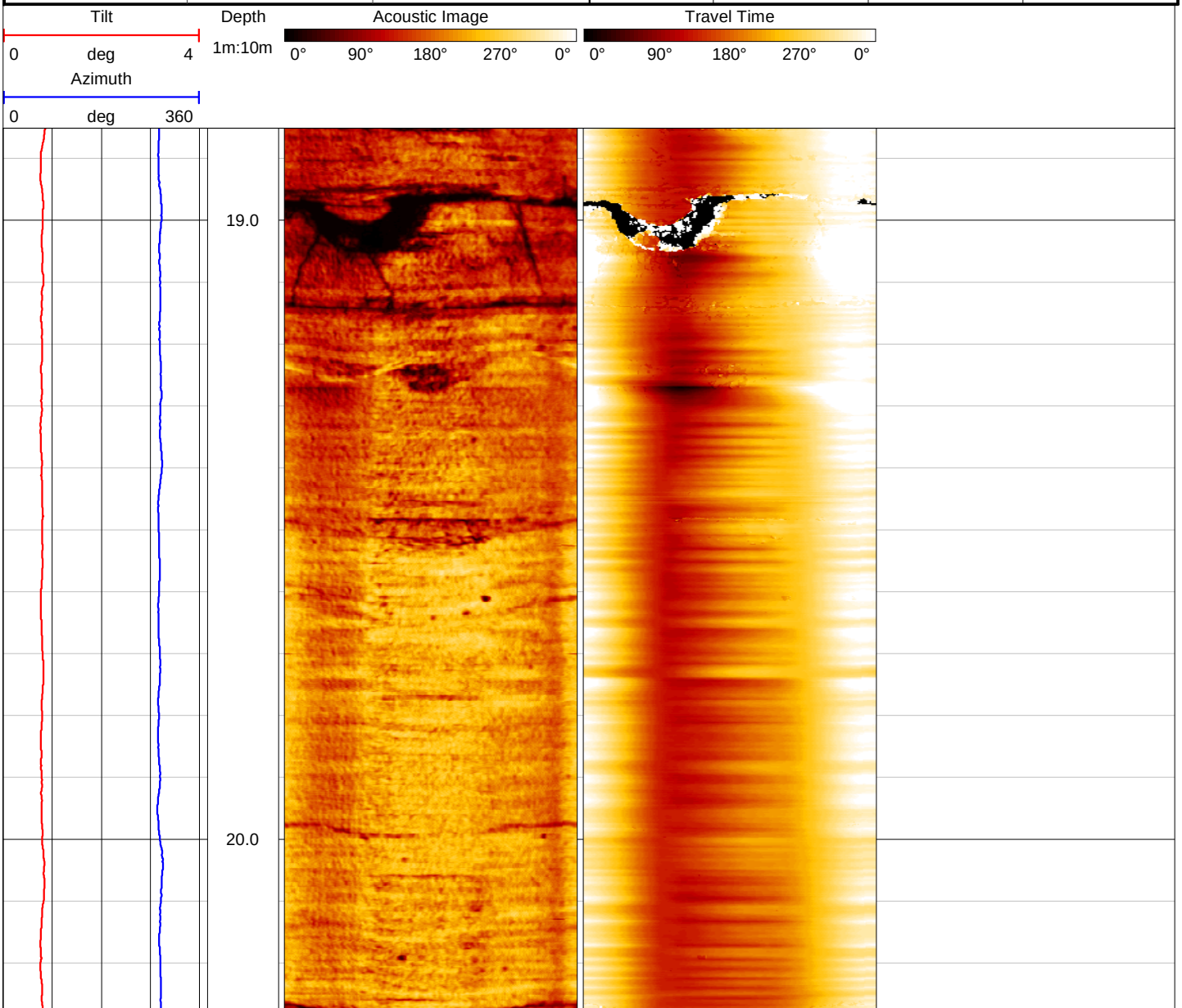

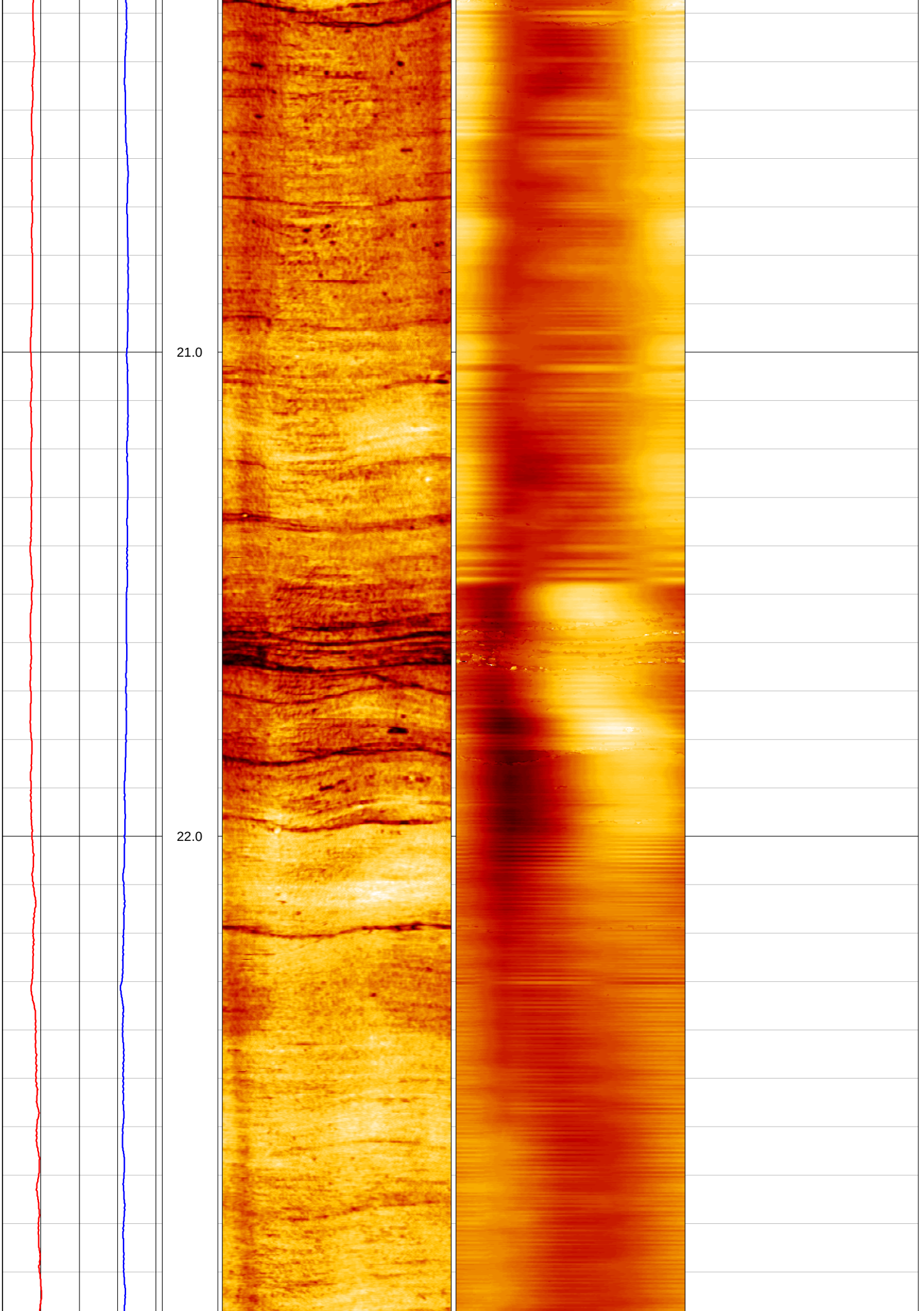
21.0
22.0

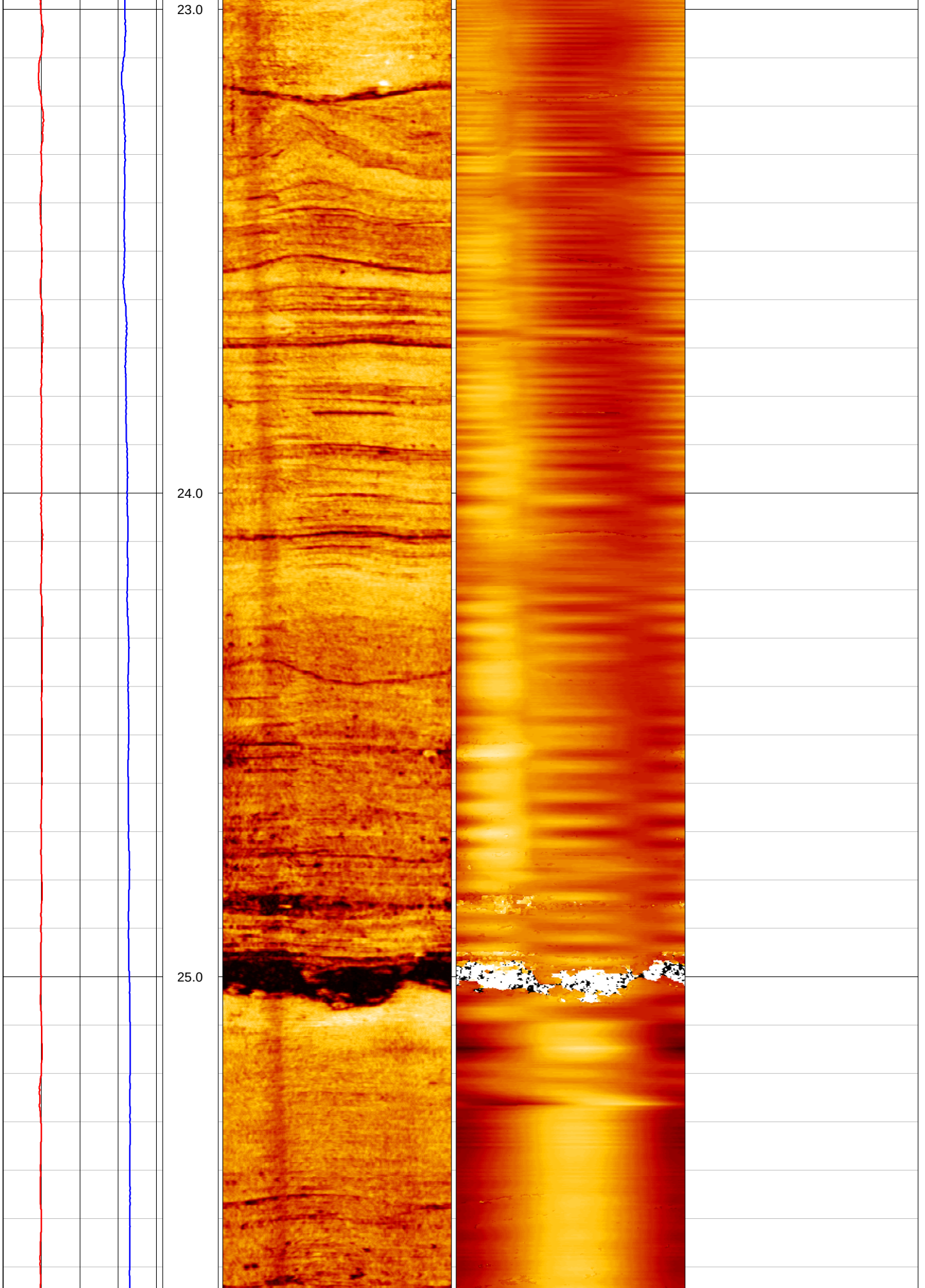
23.0
24.0
25.0

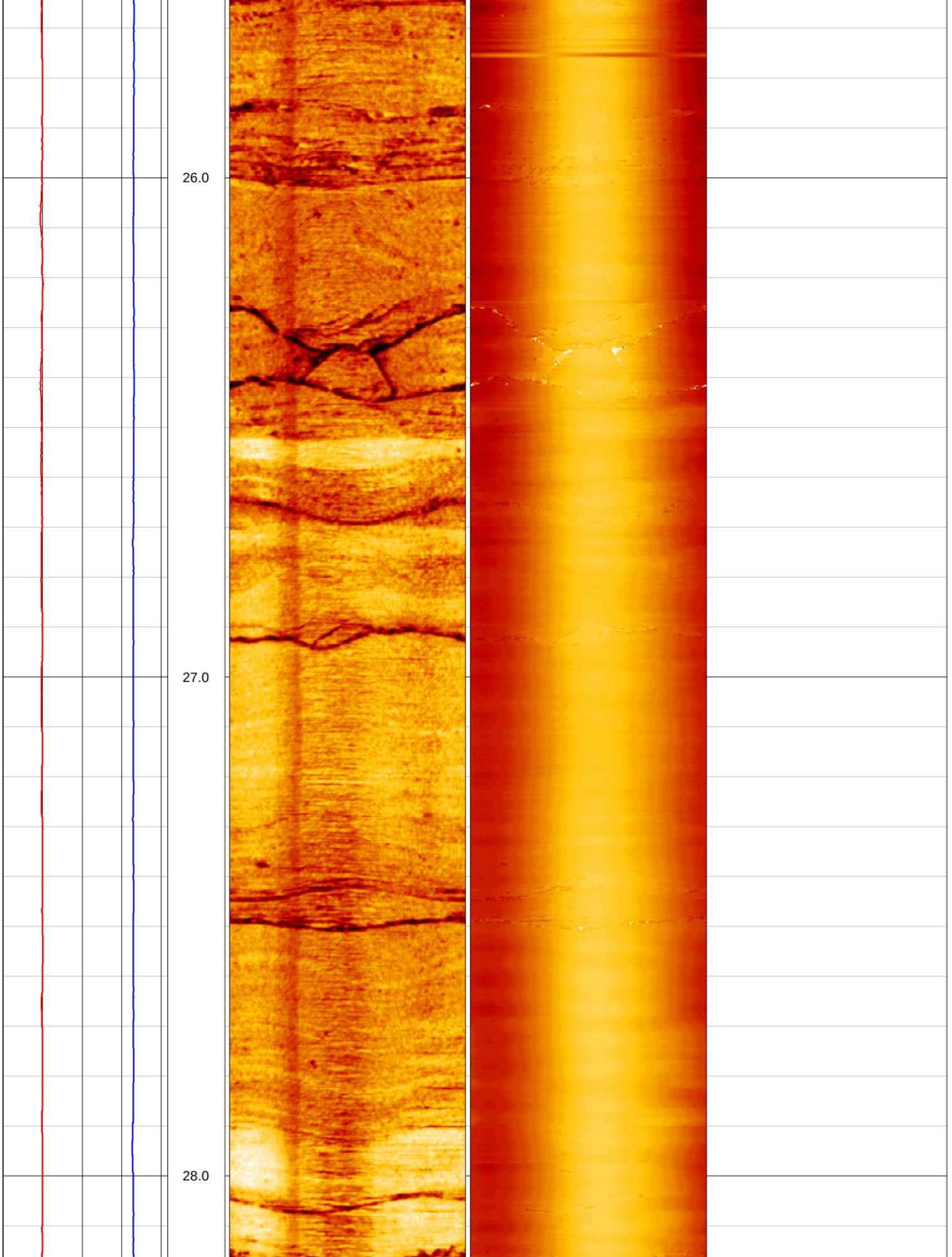
26.0
27.0
28.0

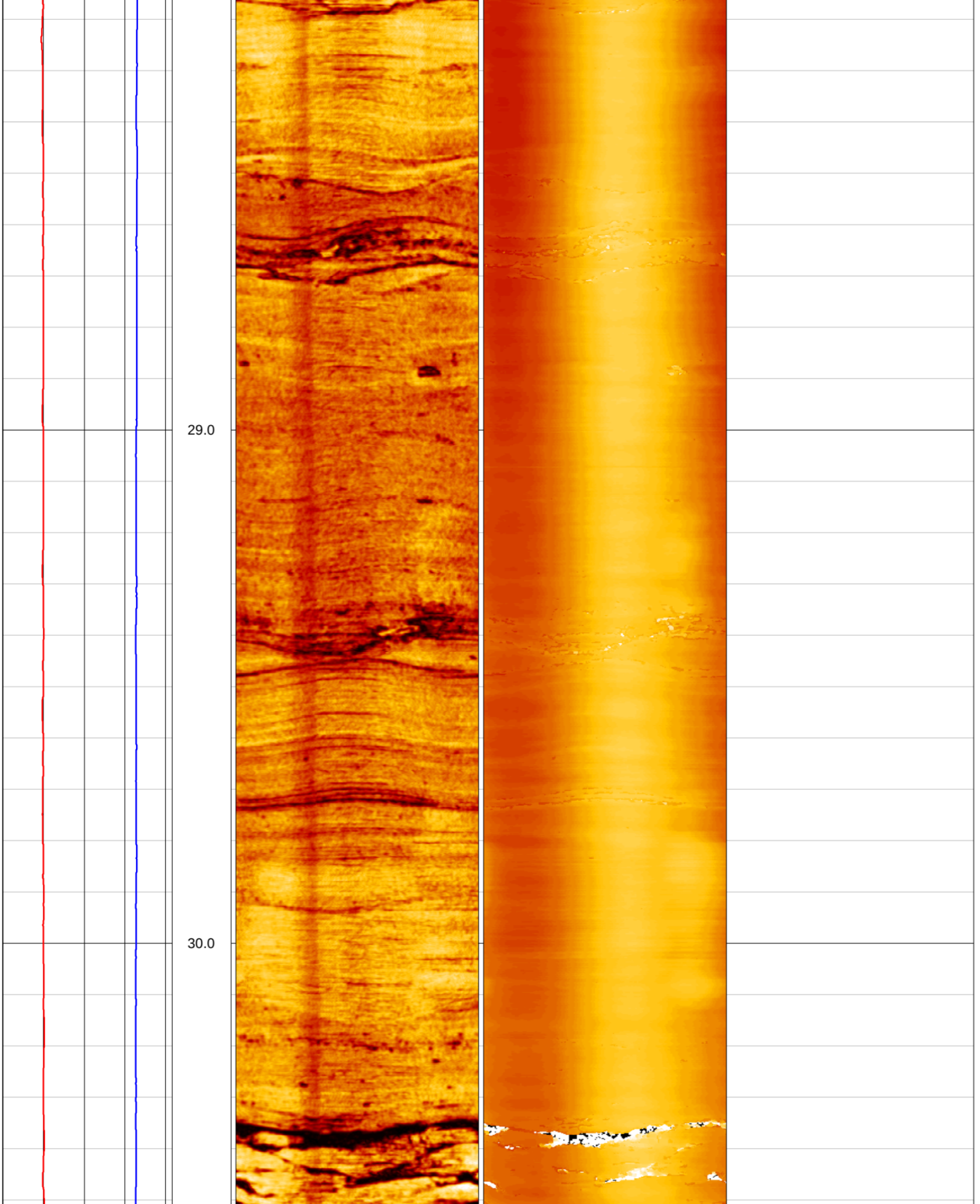
29.0
30.0


31.0
32.0
33.0


34.0
35.0

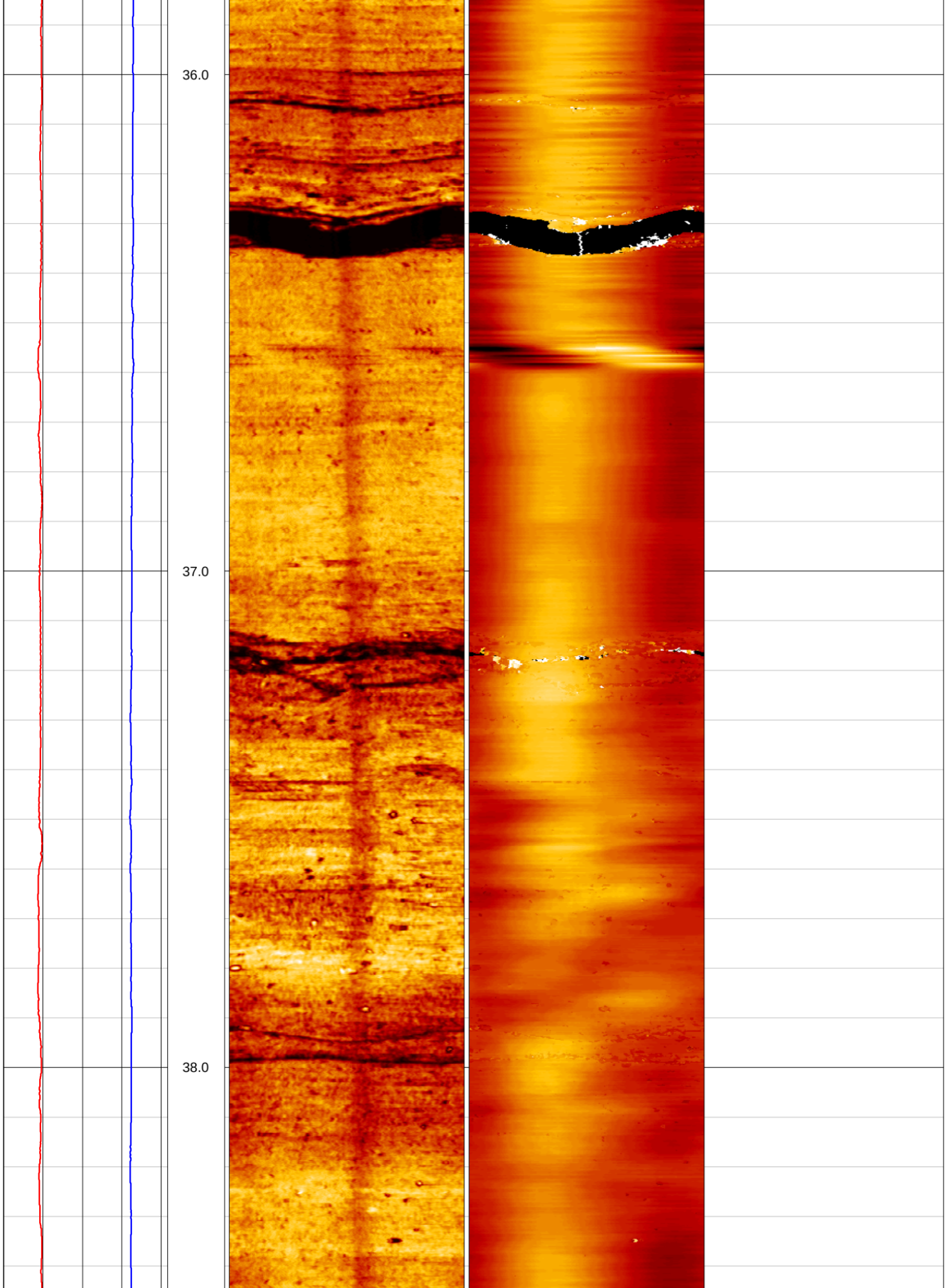
36.0
37.0
38.0

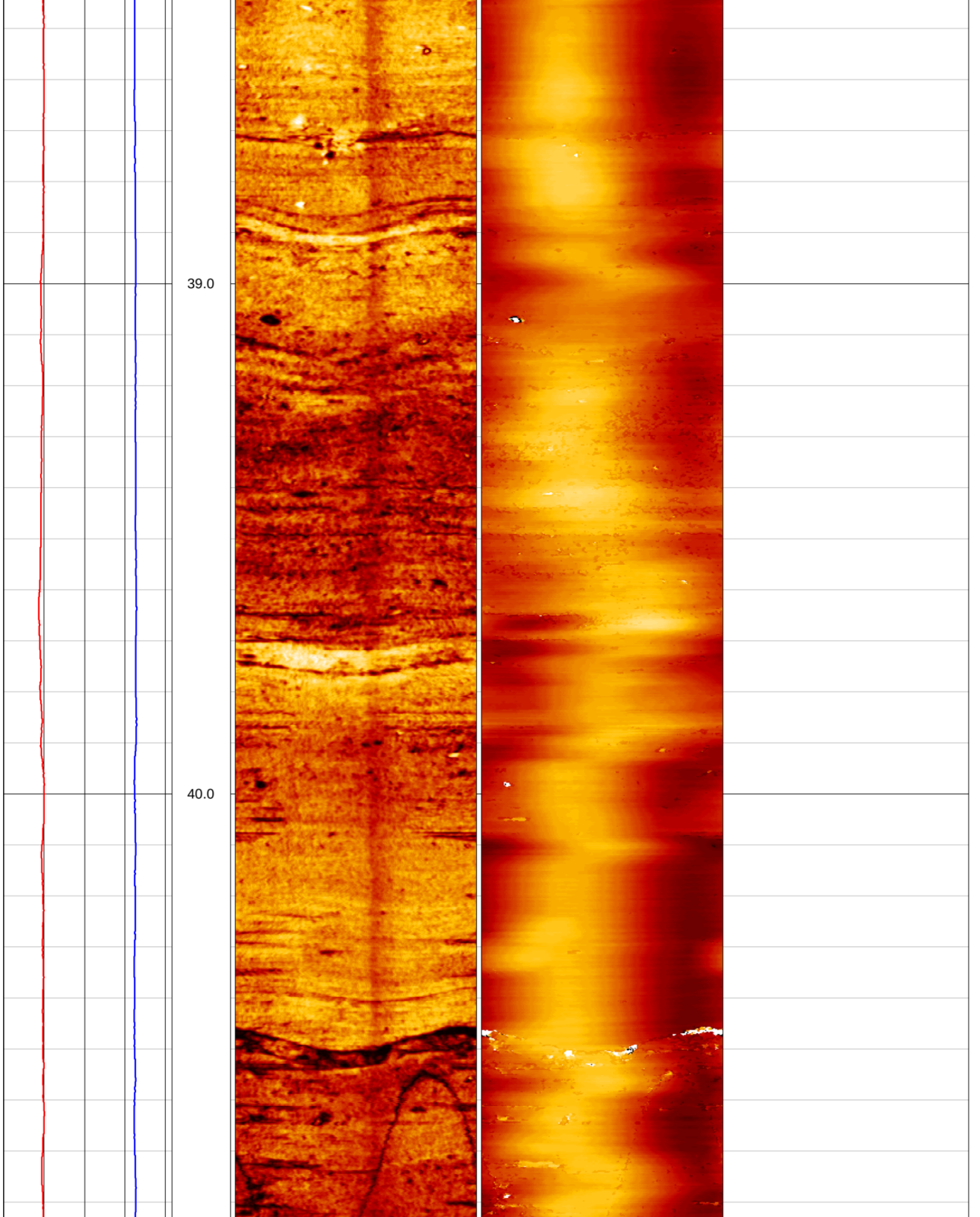
39.0
40.0

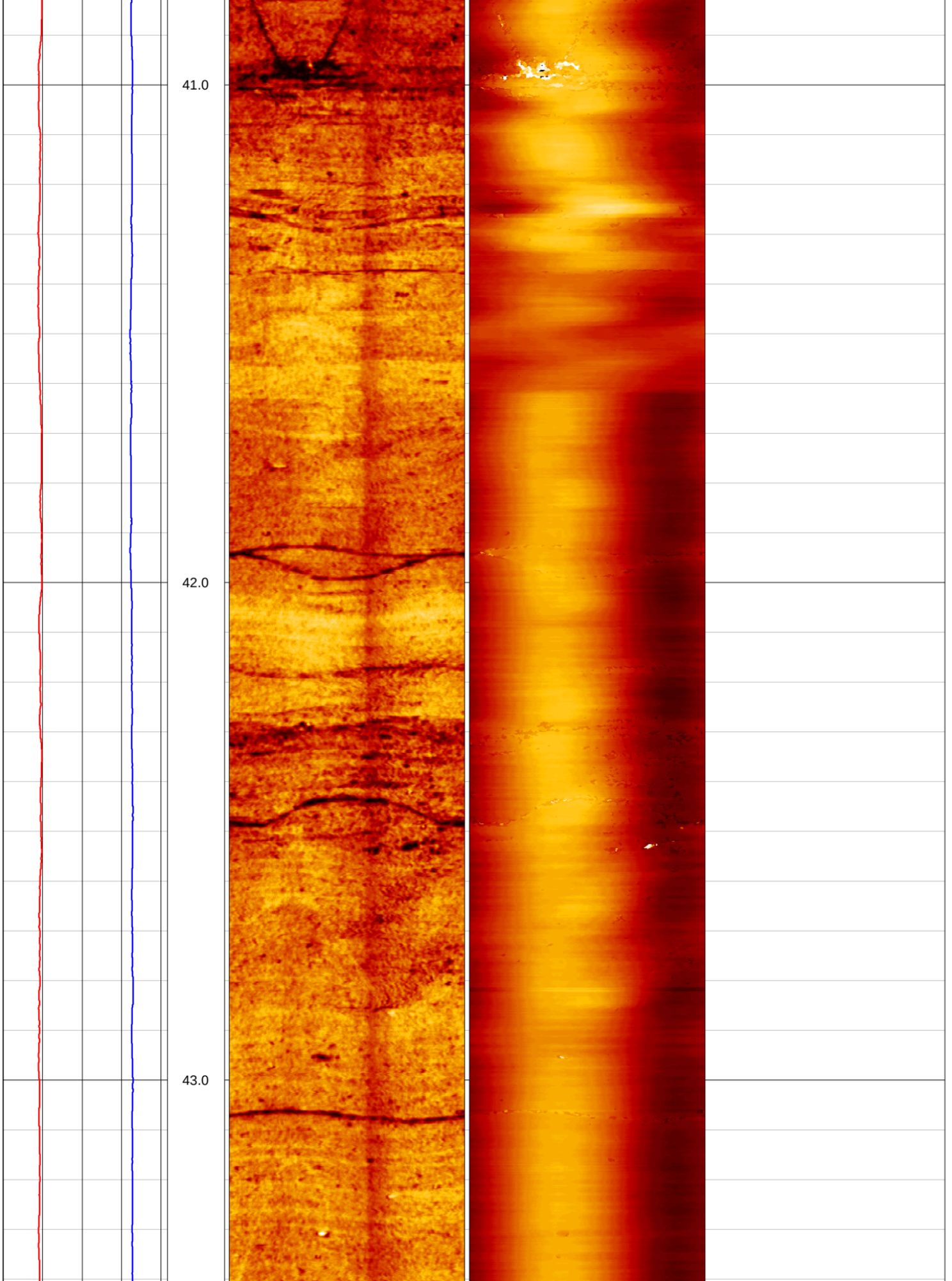
41.0
42.0
43.0

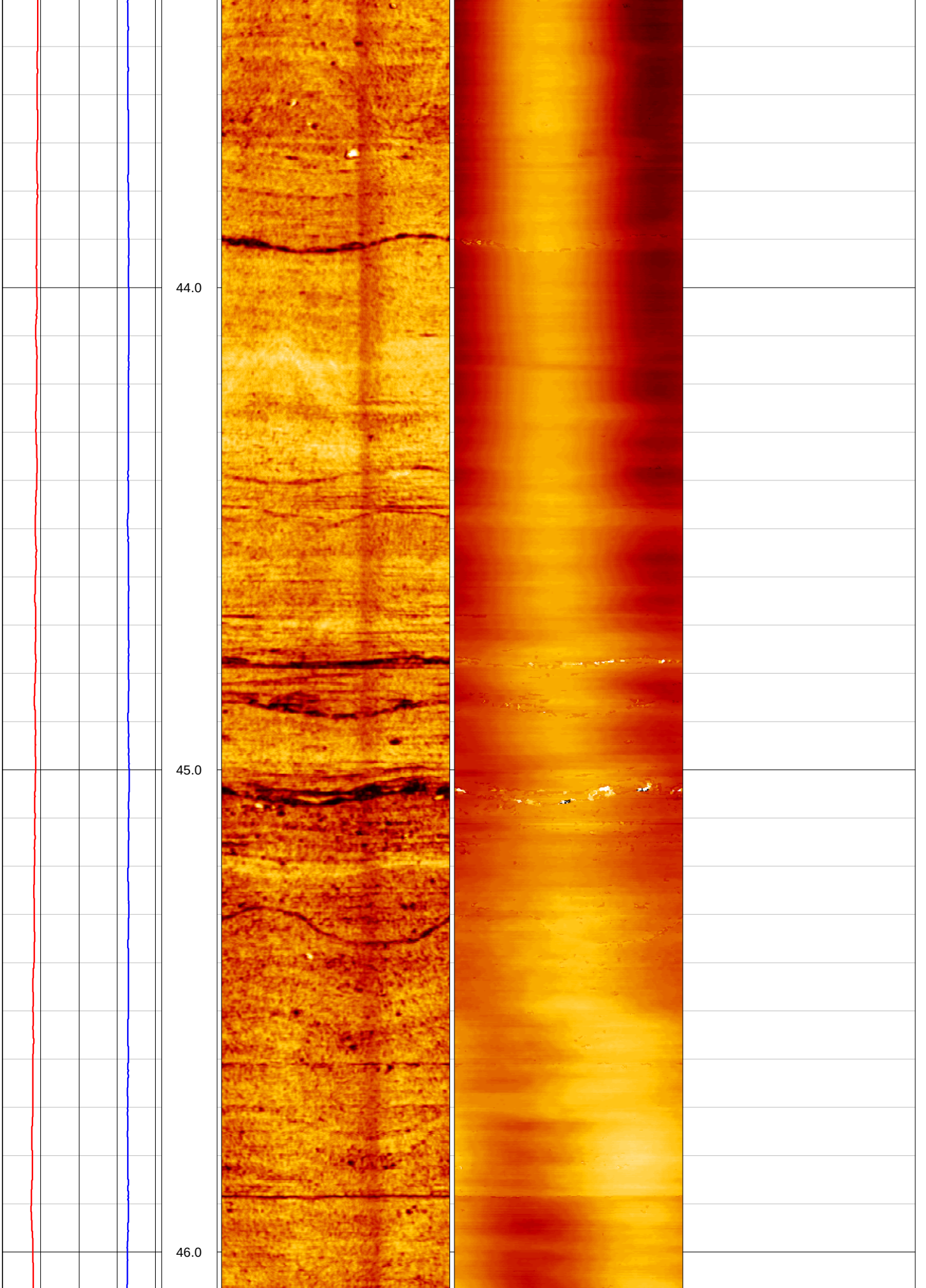
44.0
45.0
46.0

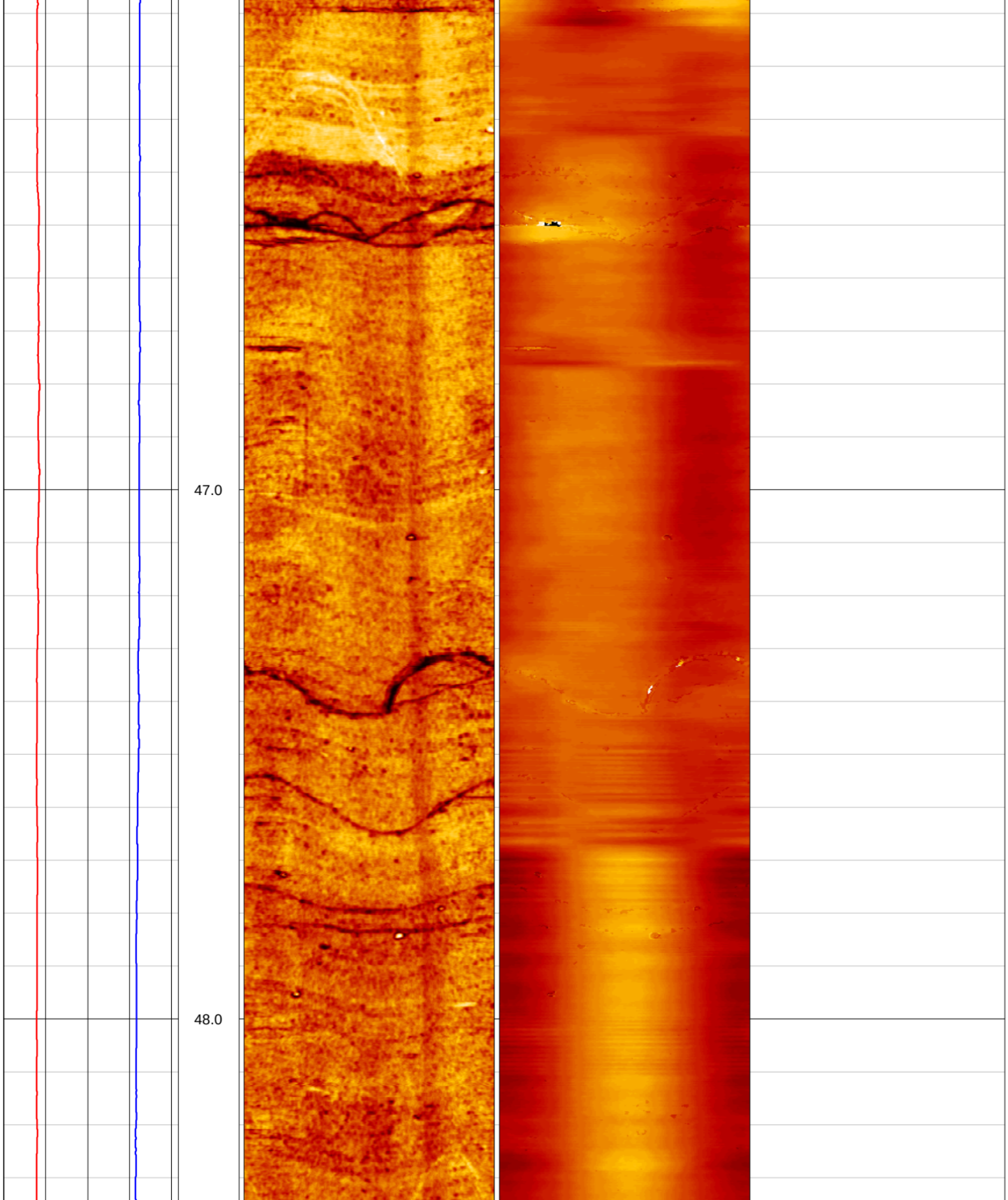
47.0
48.0

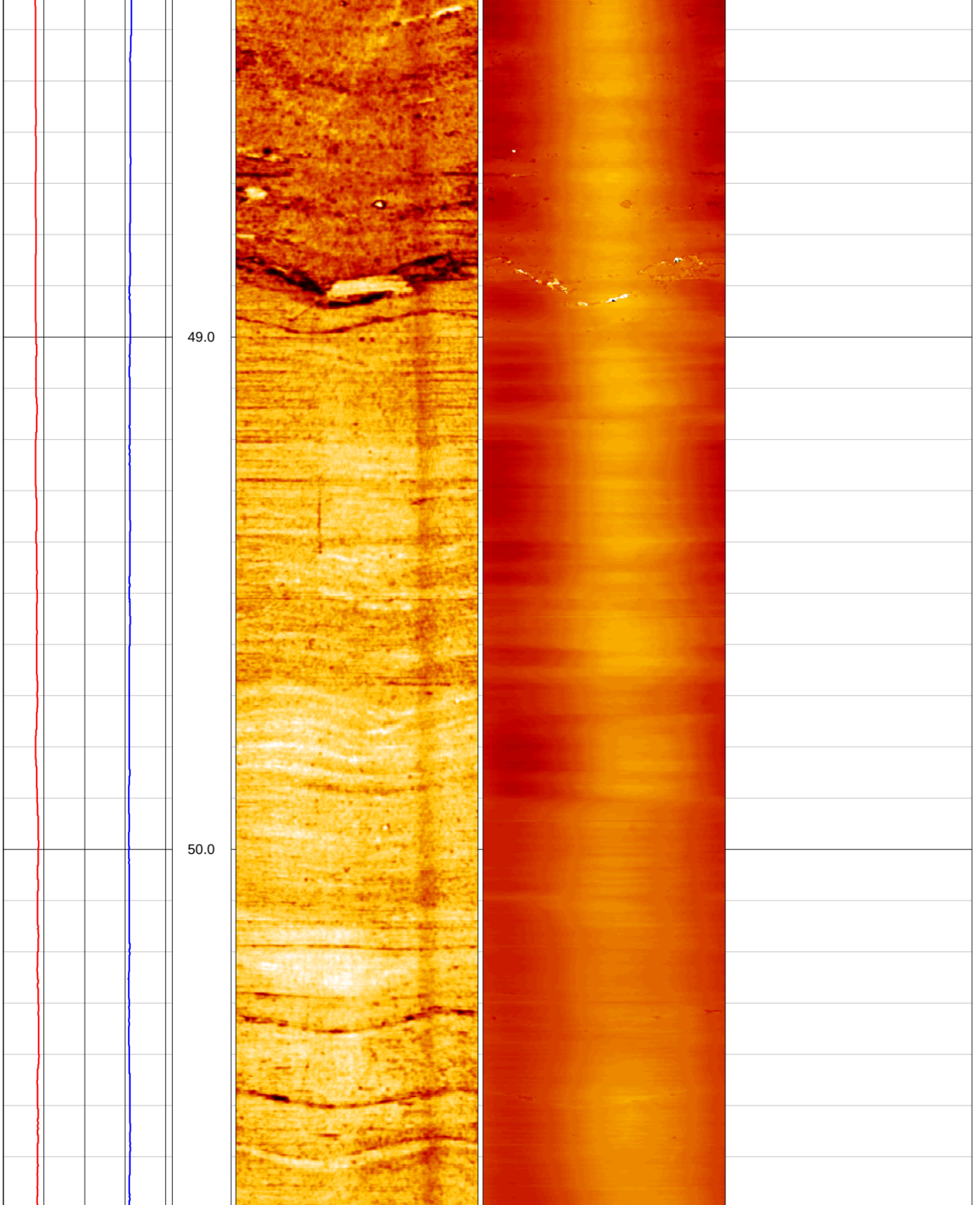
49.0
50.0

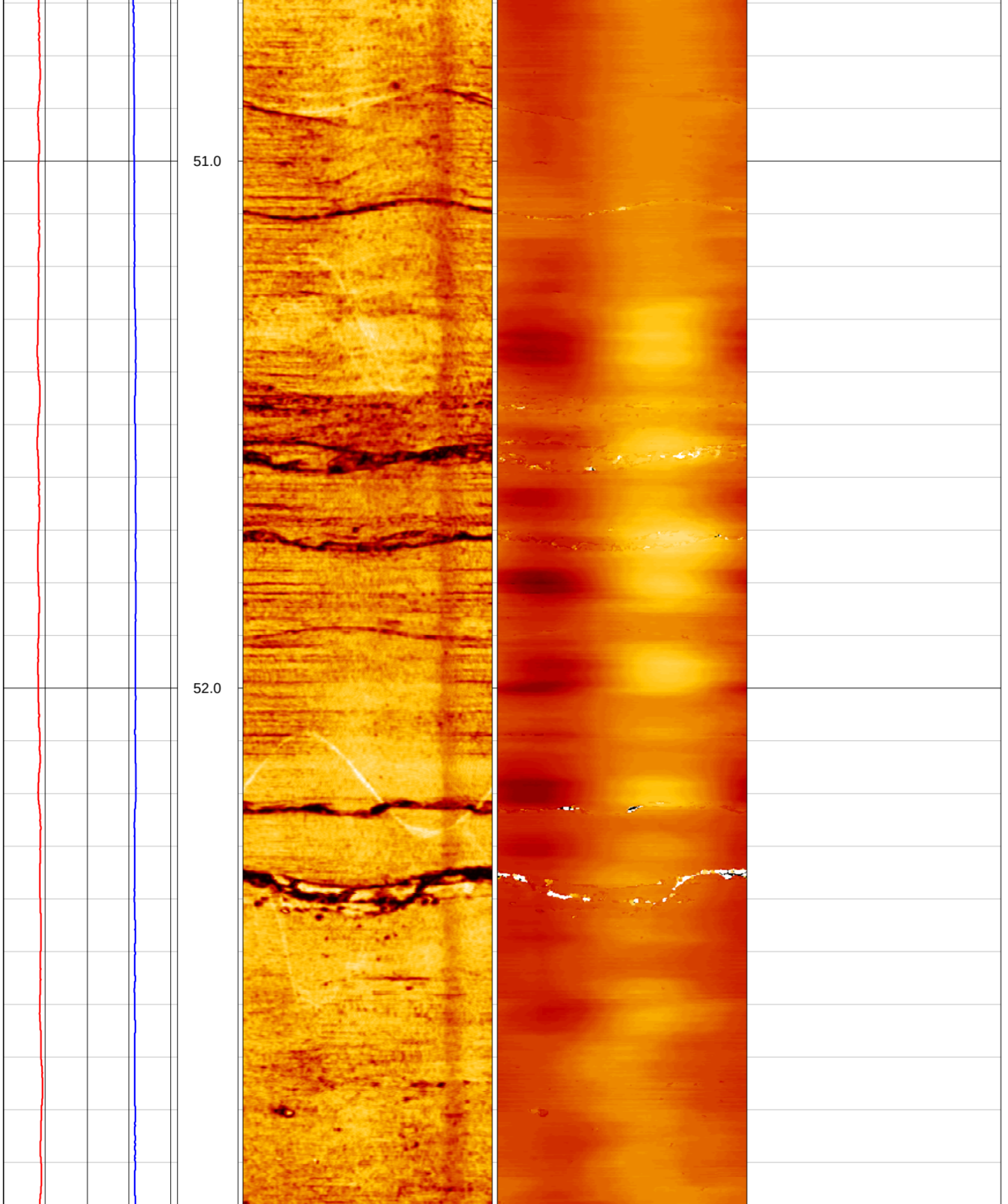
51.0
52.0

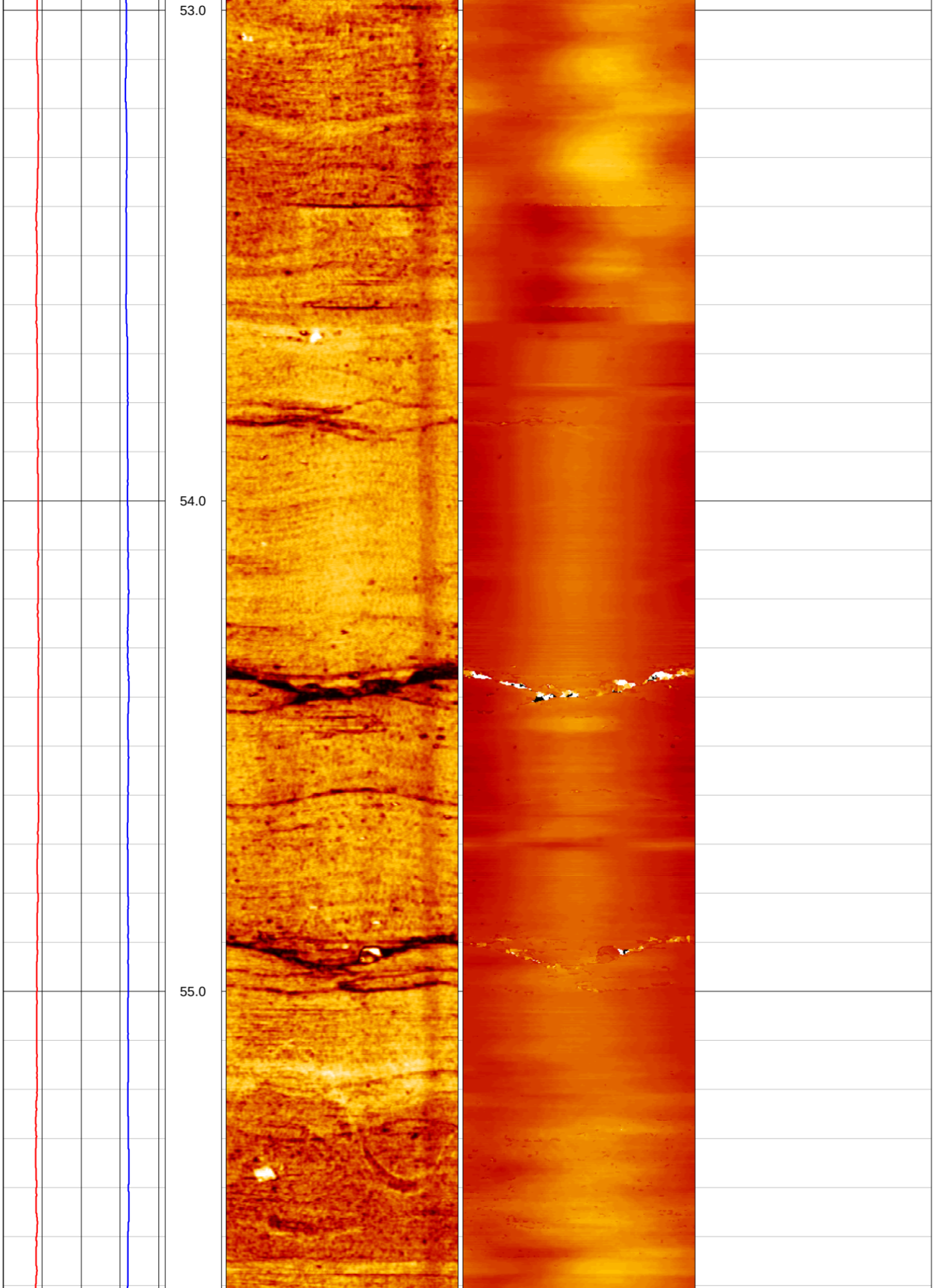
53.0
54.0
55.0

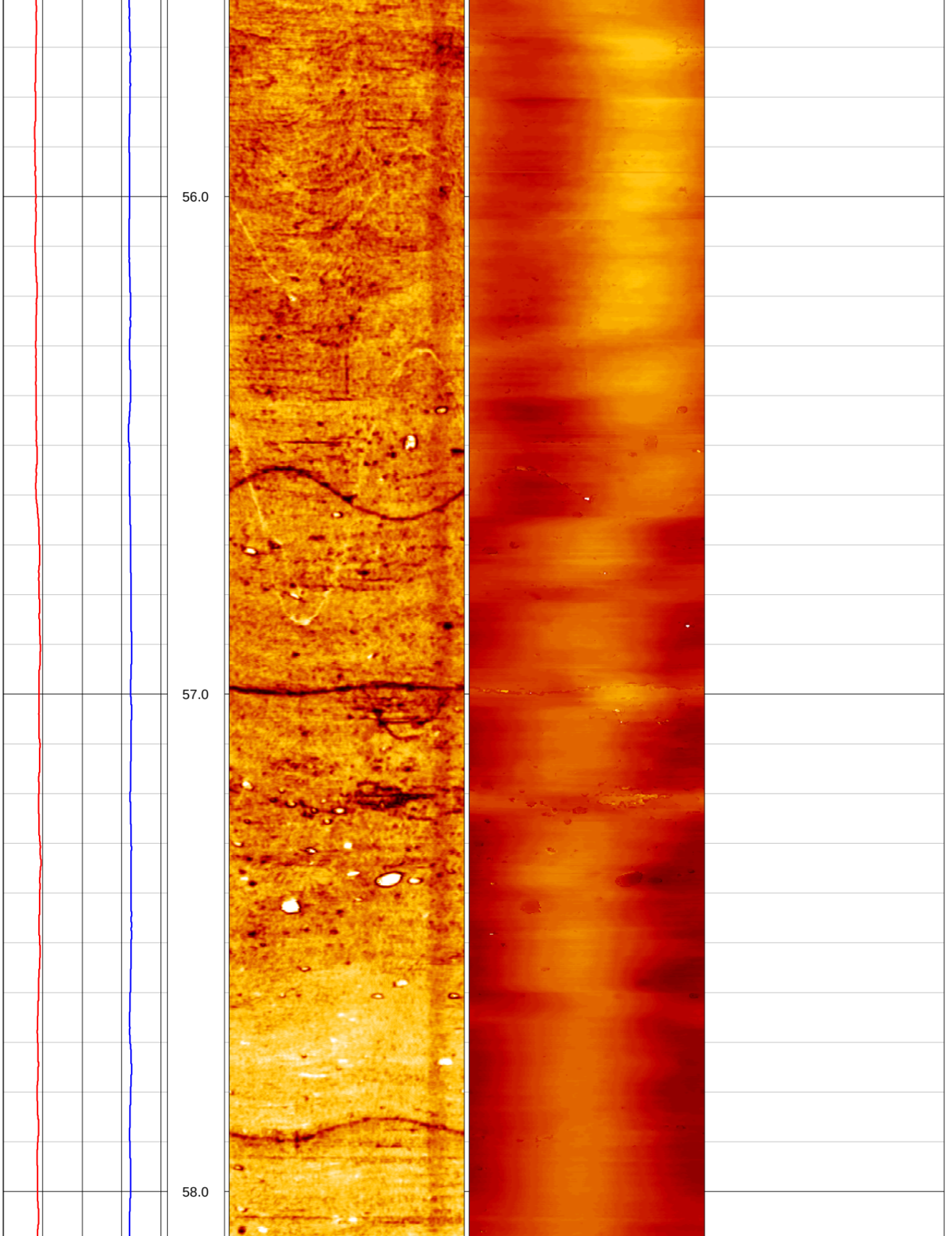
56.0
57.0
58.0

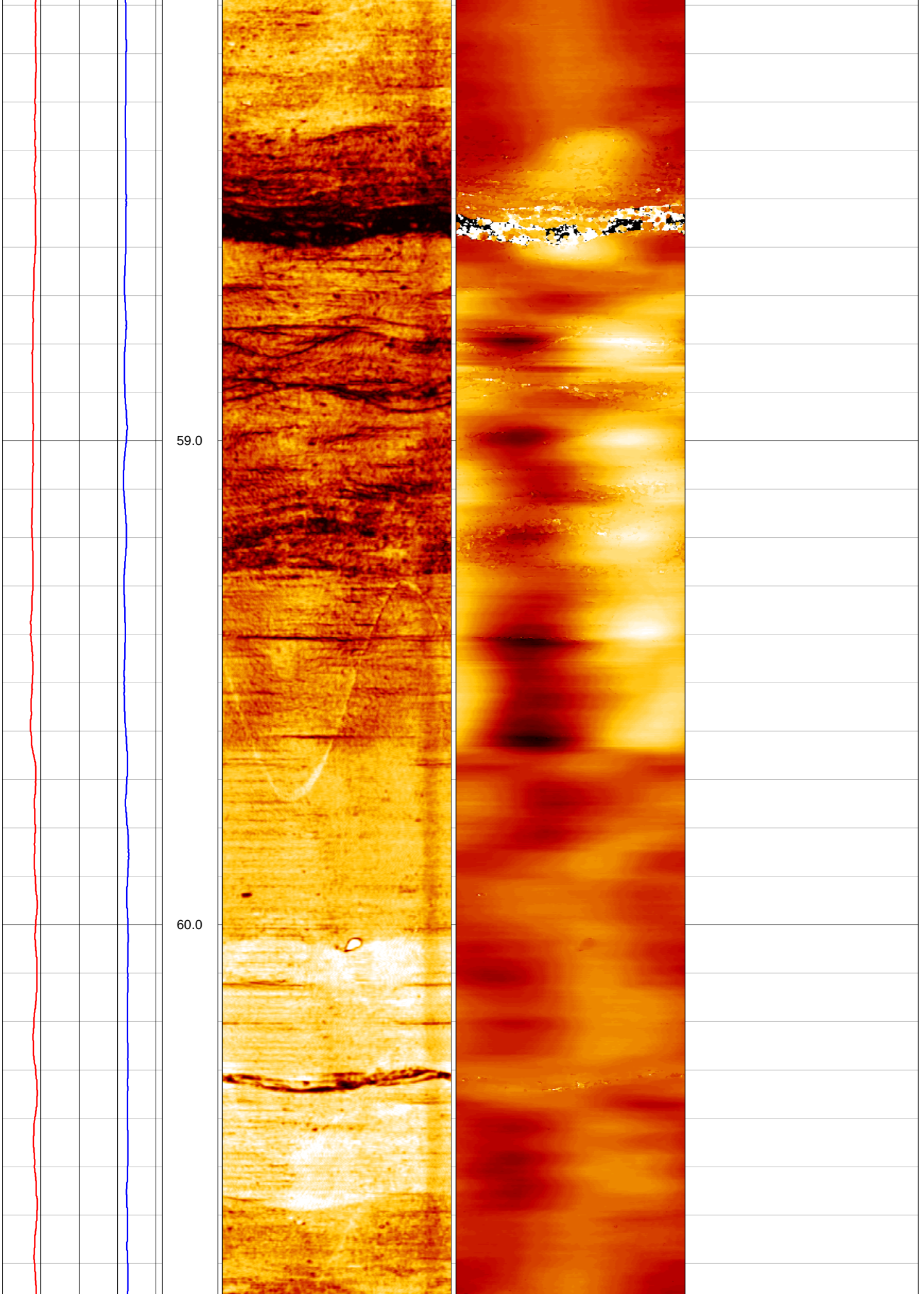
59.0
60.0

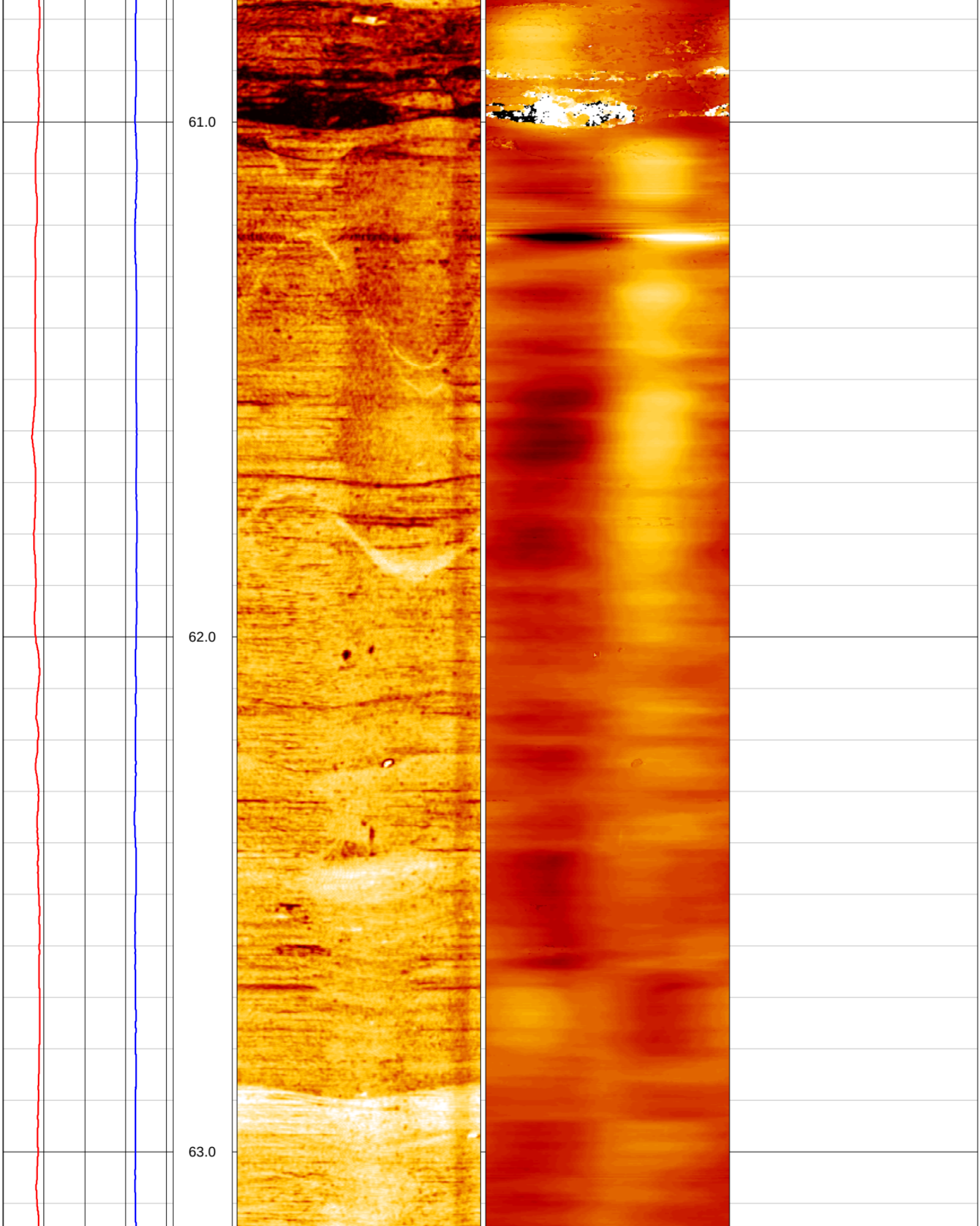
61.0
62.0
63.0

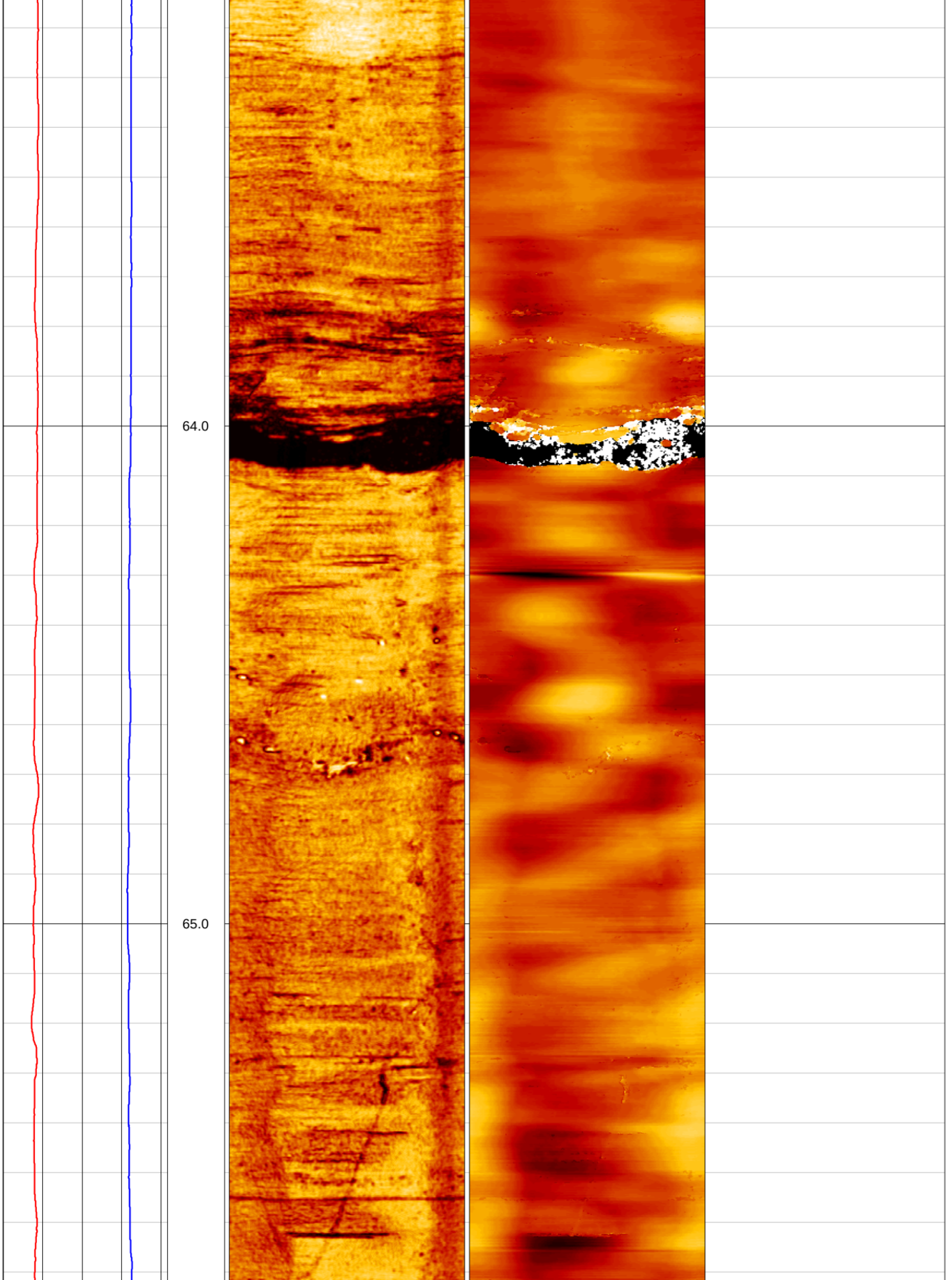
64.0
65.0

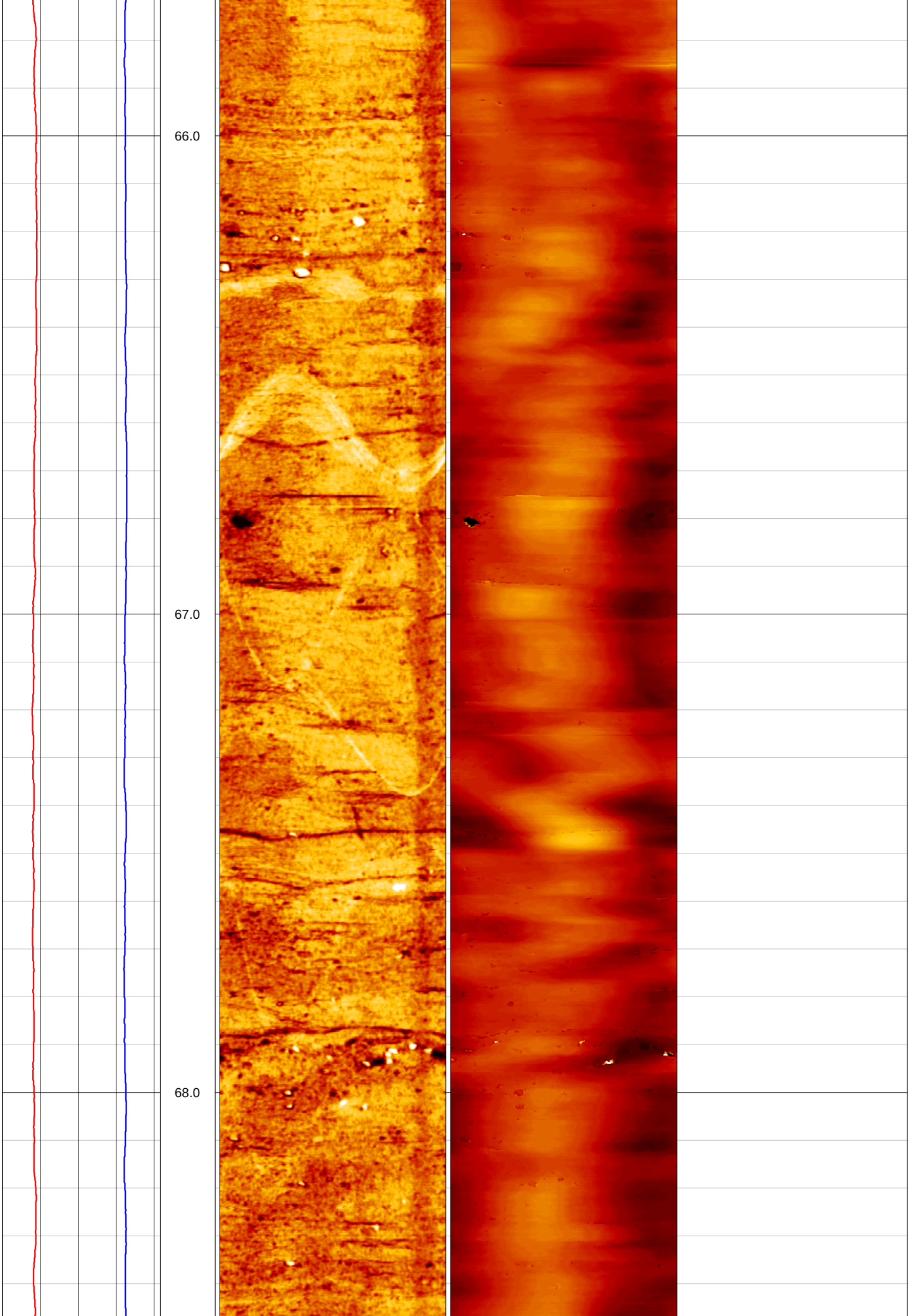
66.0
67.0
68.0

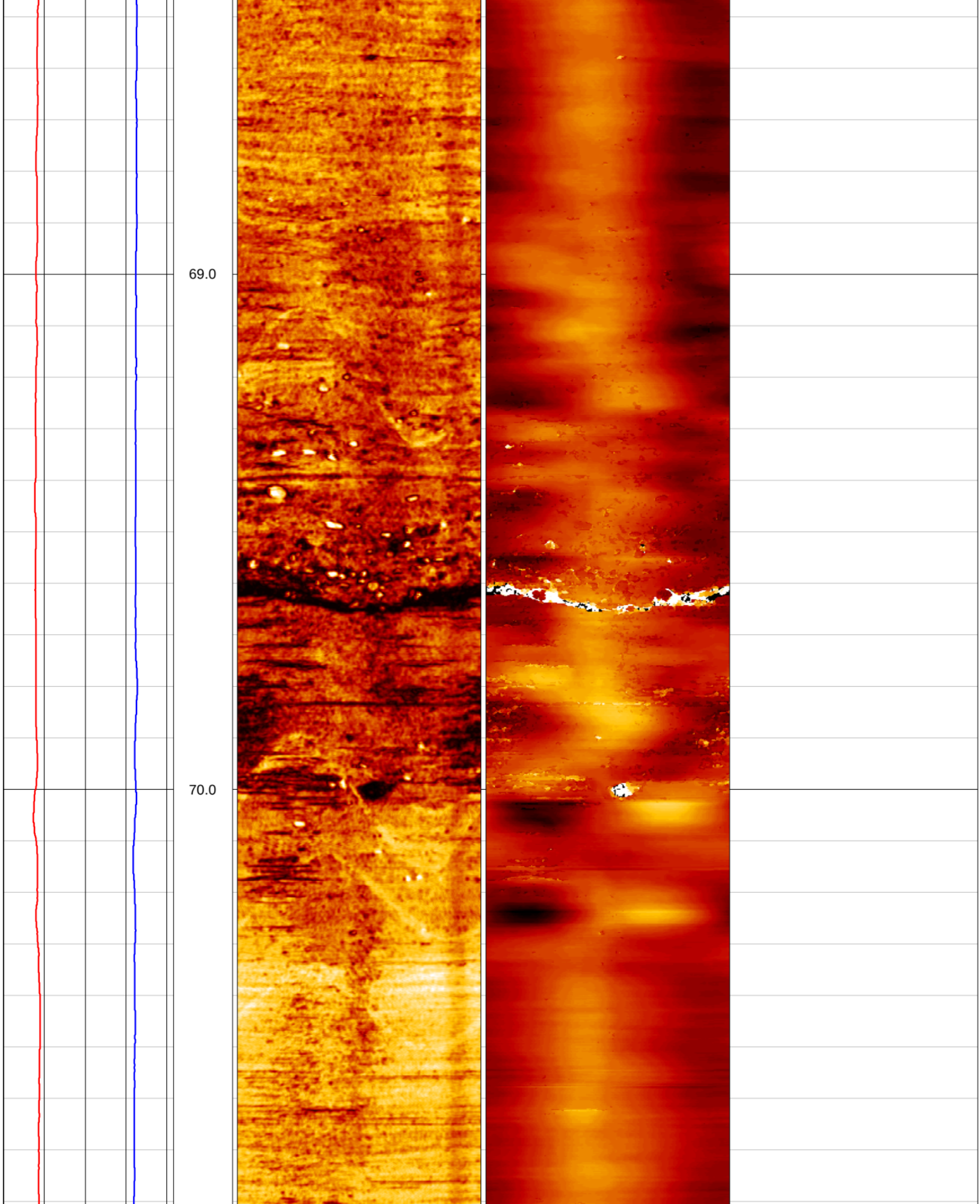
69.0
70.0

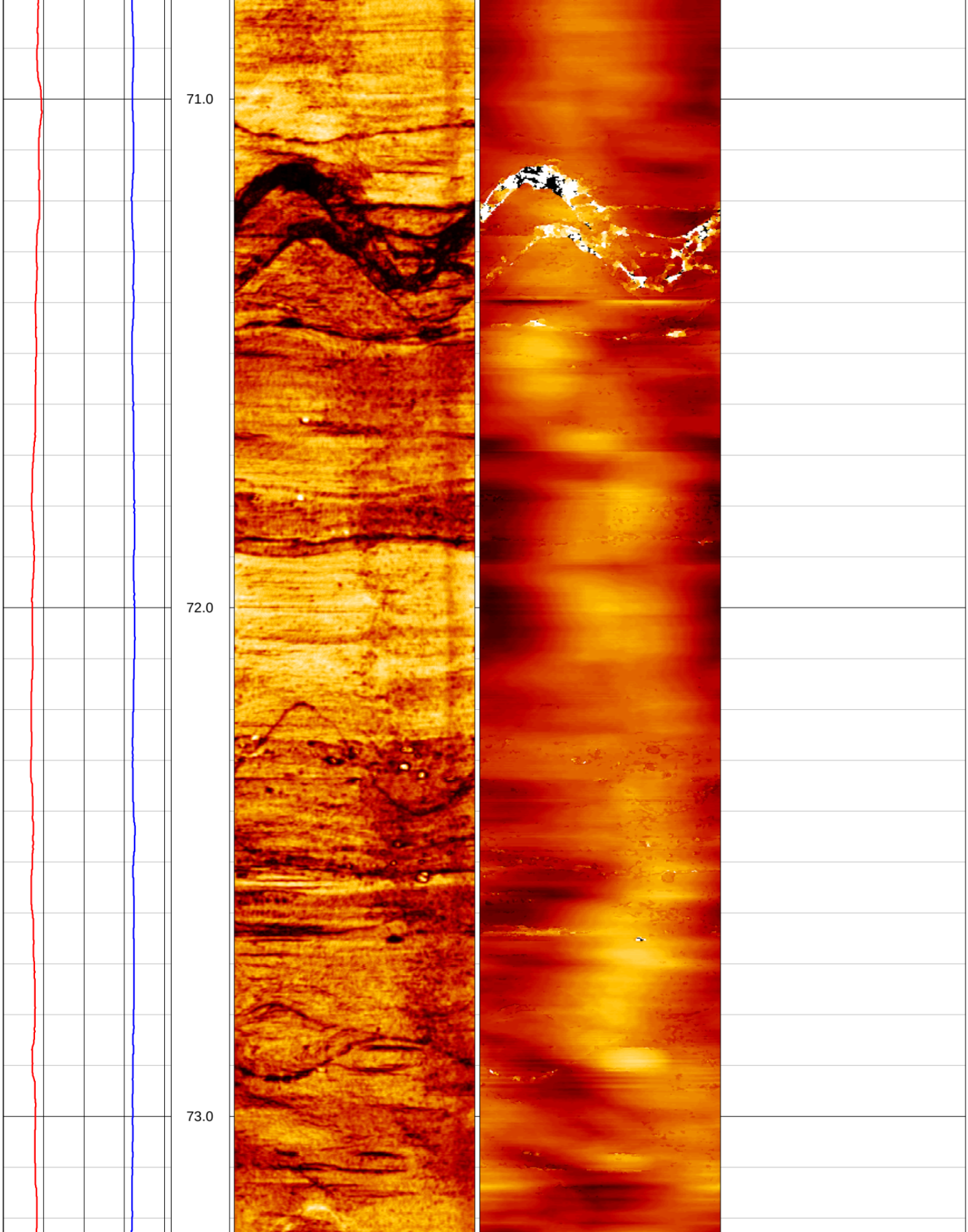
71.0
72.0
73.0

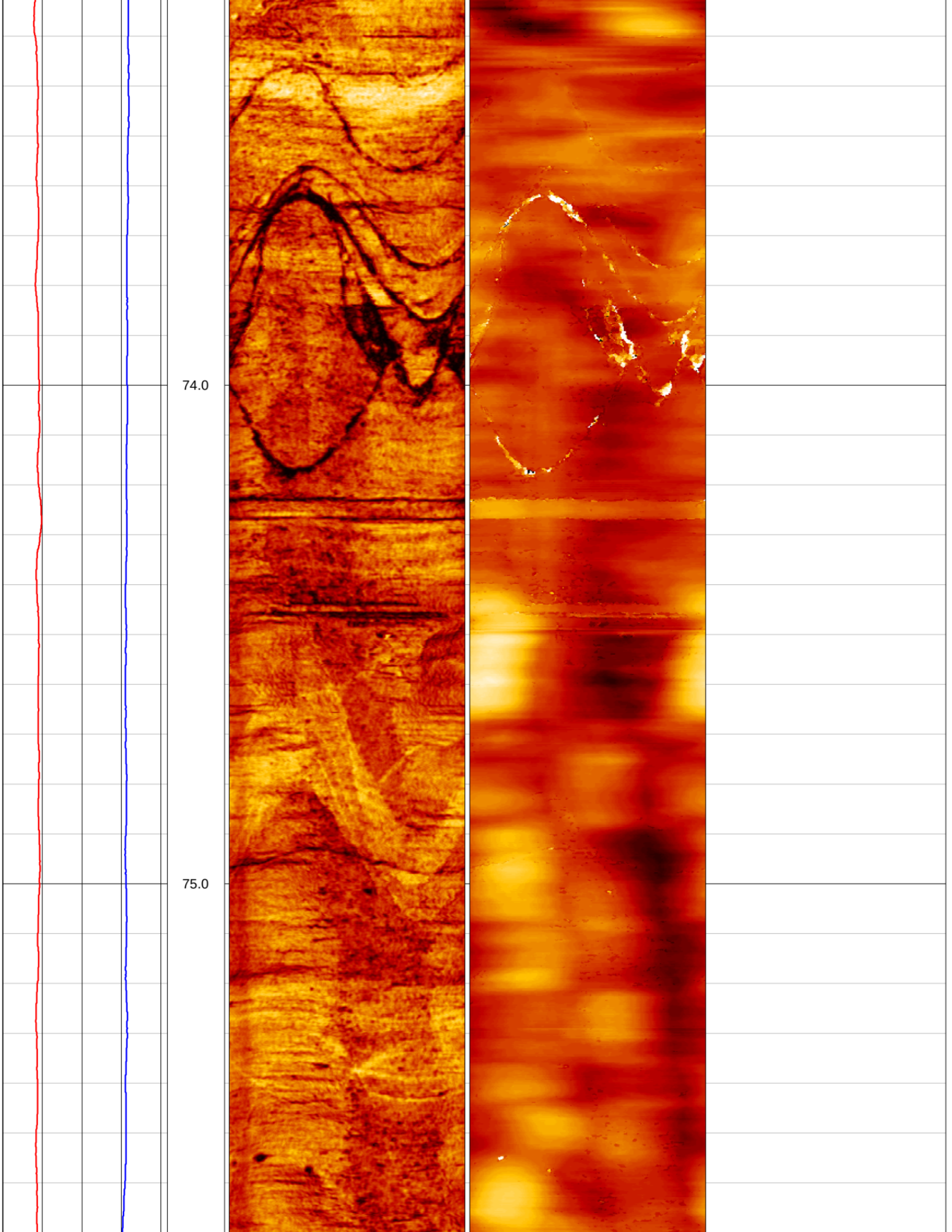
74.0
75.0

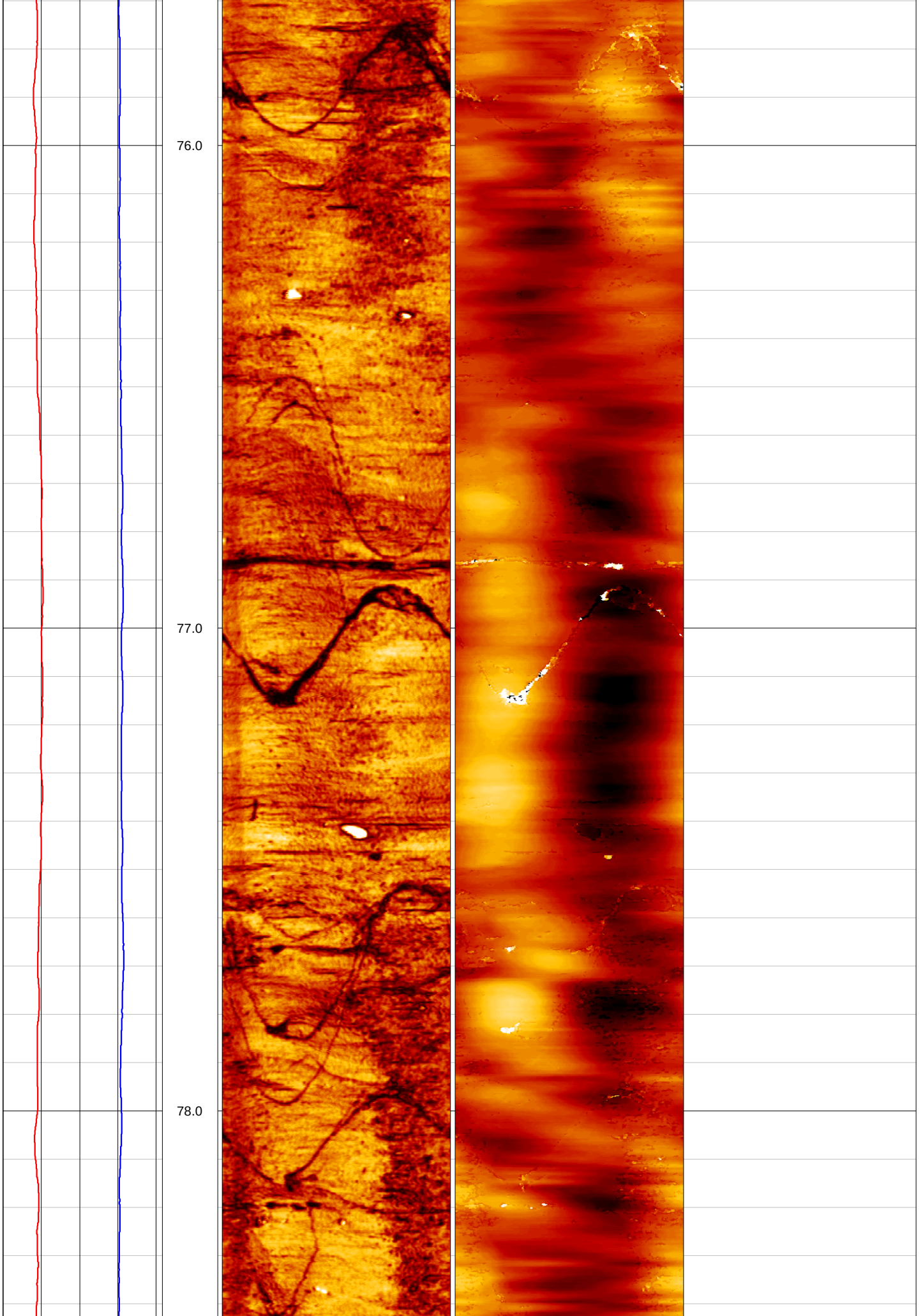
76.0
77.0
78.0

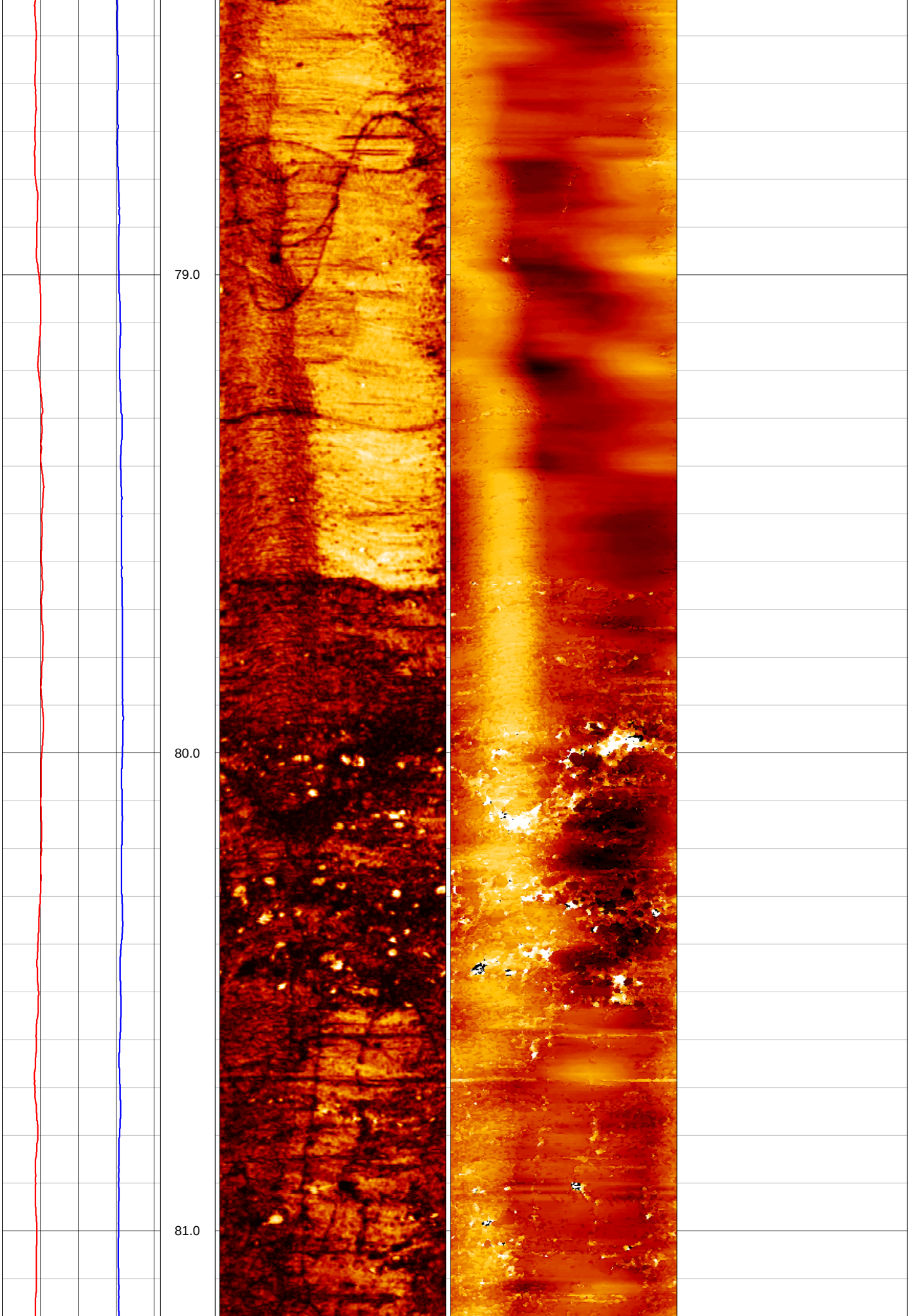
79.0
80.0
81.0

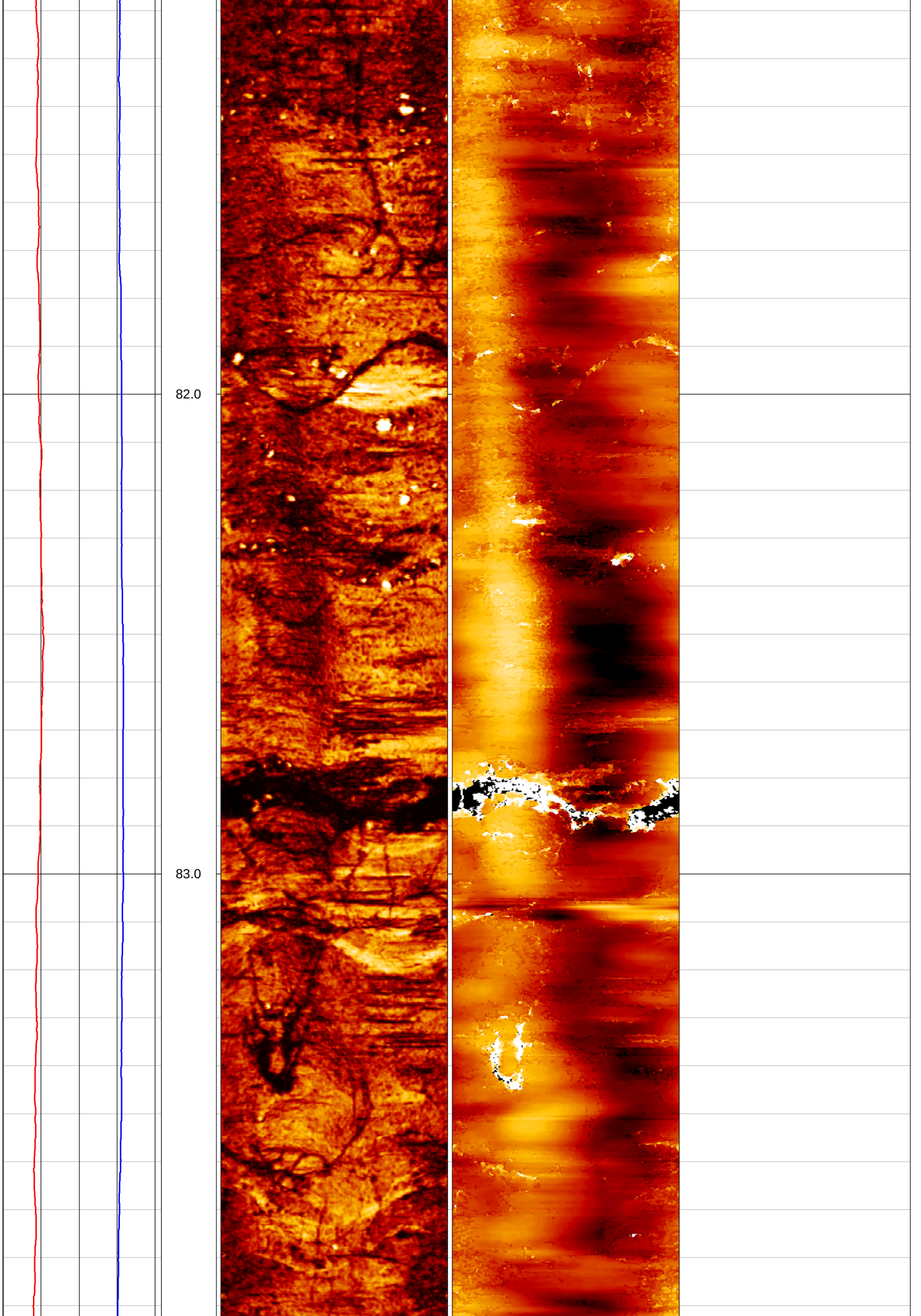
82.0
83.0


84.0
85.0
86.0

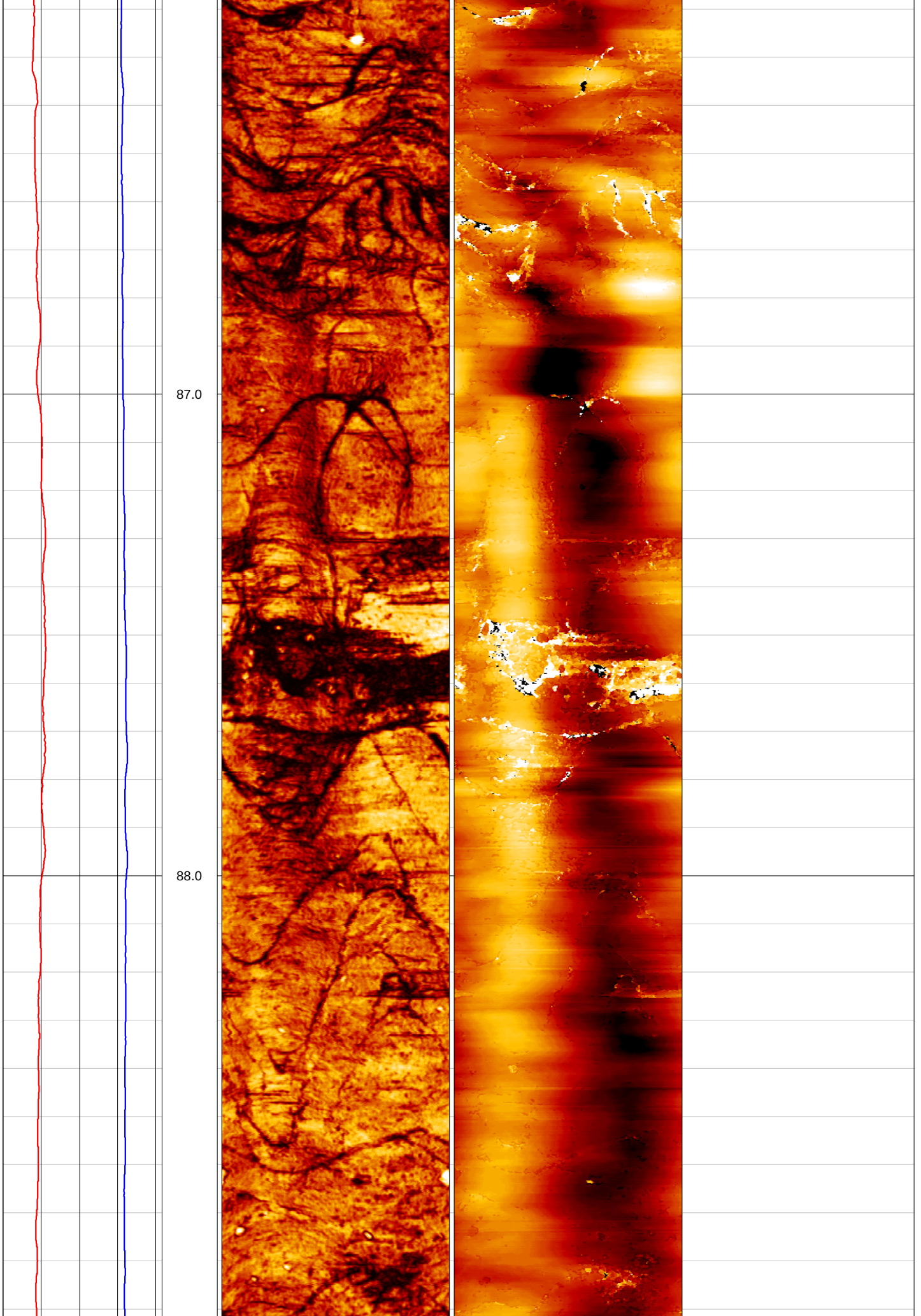
87.0
88.0

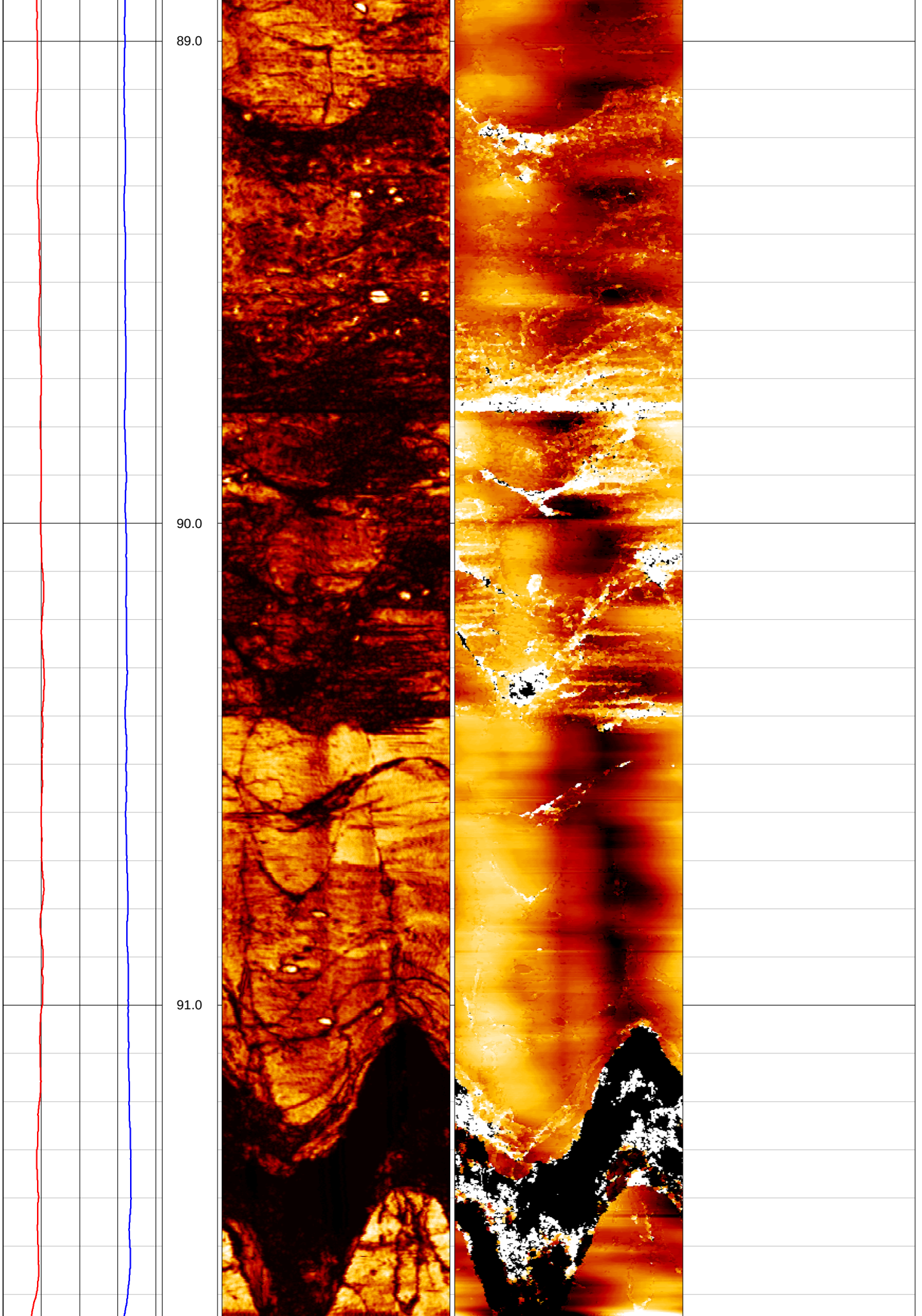
89.0
90.0
91.0

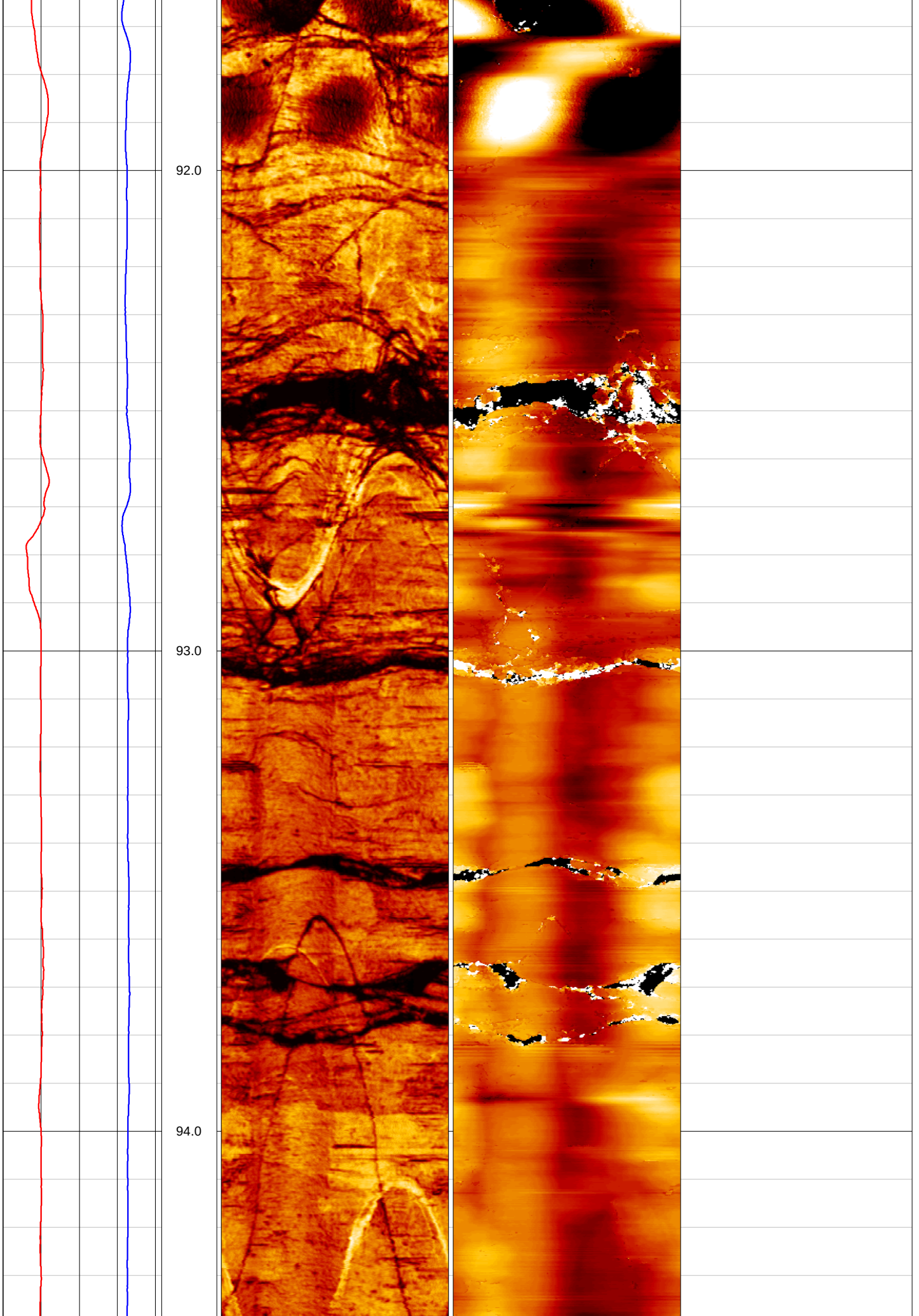
92.0
93.0
94.0

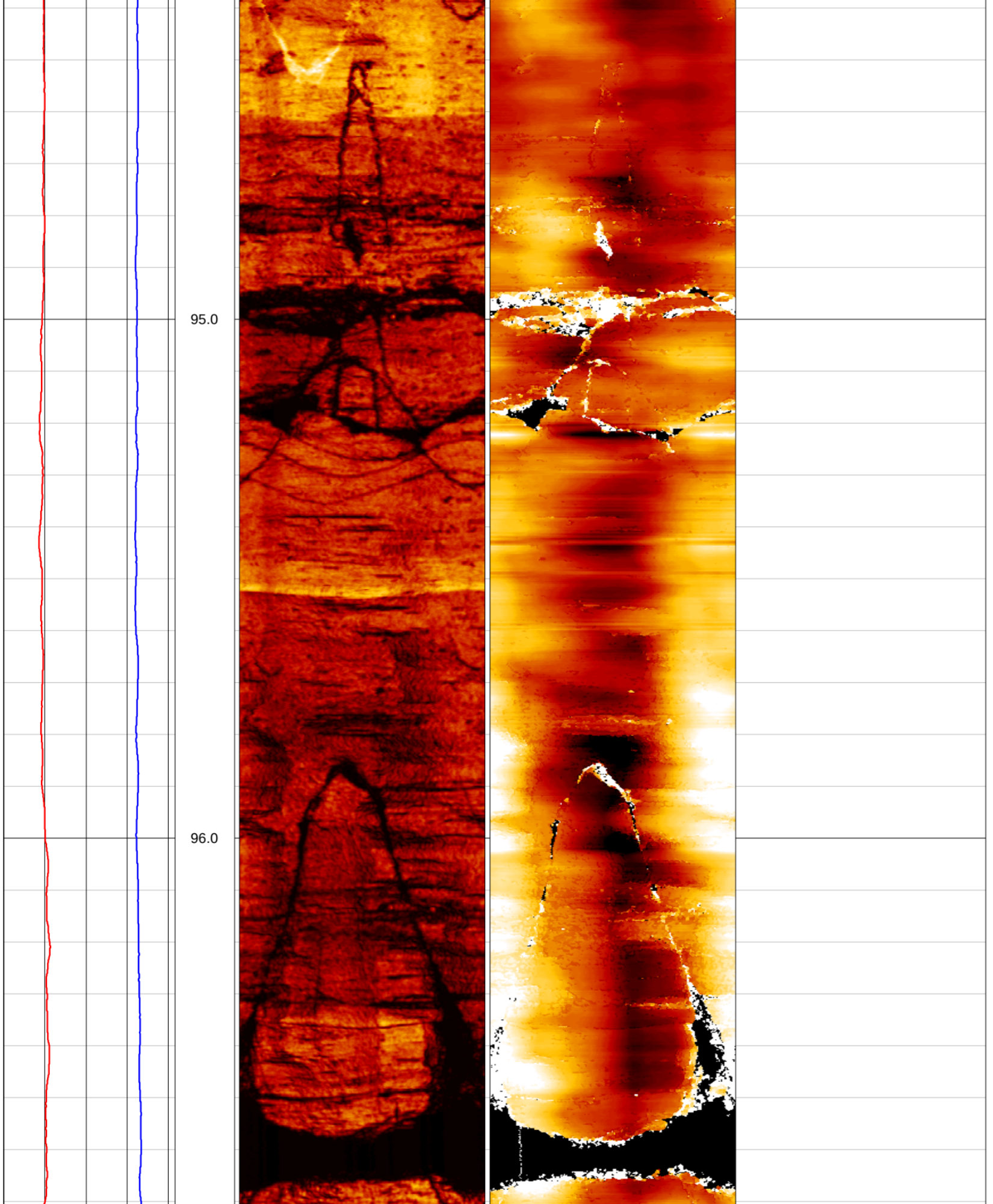
95.0
96.0

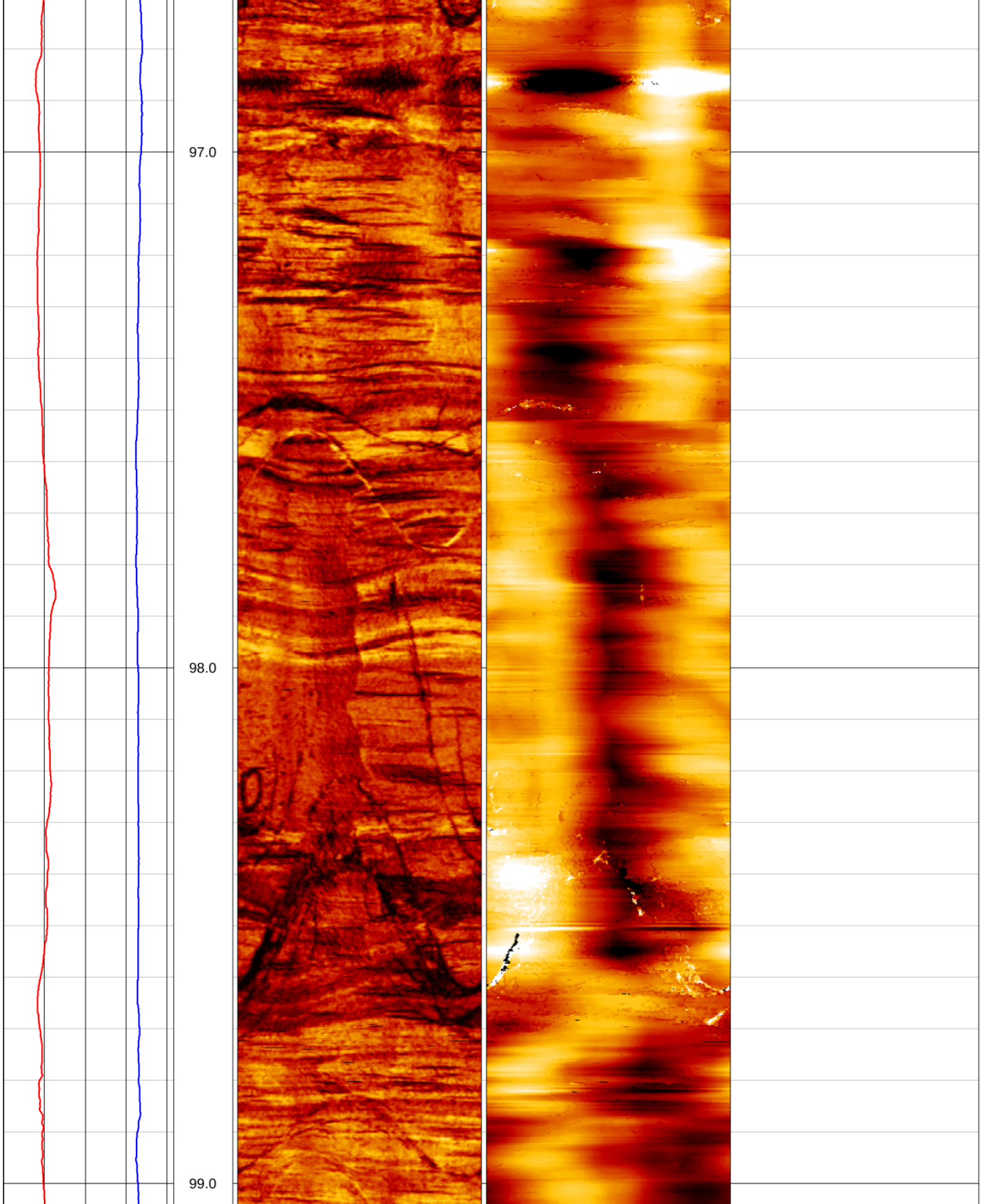
97.0
98.0
99.0

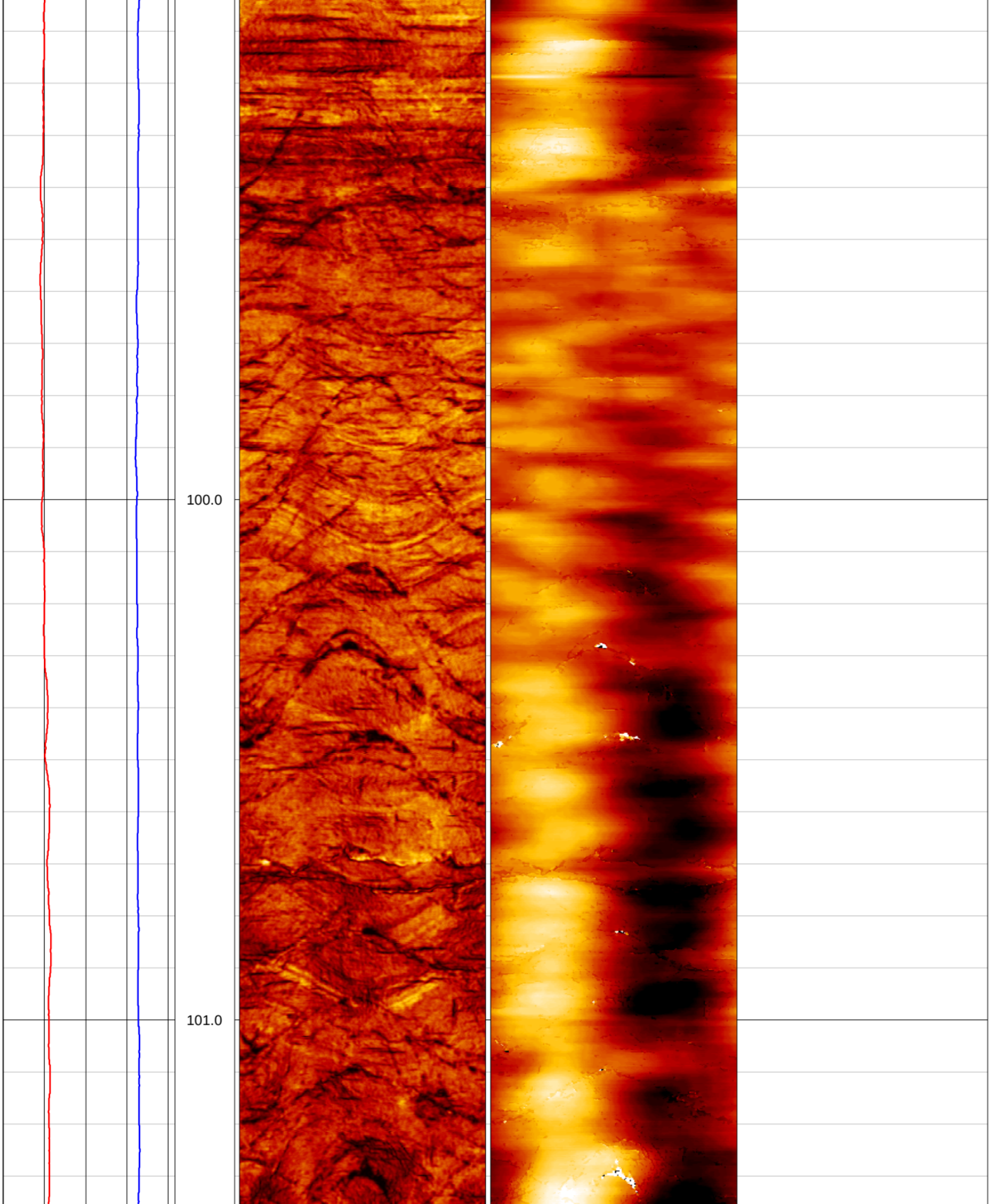
100.0
101.0


102.0
103.0


104.0
105.0